

**+NOTICE!!**

**These documents have been scanned!**

**Do not place un-scanned documents beneath this notice!**

**Do not remove this notice from this file!**

GPO Jacket No. 560-102  
Print Order 61549  
Rise Business Services, LLC  
Job=AZ15 9/20/2019



Box Number= AZ15260



Claim Begin-End: AMC049212-AMC049624

**1 Initial Receipt**



AZ15260-5

AMC048976-AMC049212

**NO  
DOCUMENTS  
FOUND**

NO DOCUMENTS FOUND  
NO DOCUMENTS FOUND

**NOTICE!!**

**These documents have been scanned!**

**Do not place un-scanned documents beneath this notice!**

**Do not remove this notice from this file!**

GPO Jacket No. 560-102  
Print Order 61549  
Rise Business Services, LLC  
Job=AZ15 9/20/2019



Box Number= AZ15260



Claim Begin-End: AMC049212-AMC049624

**2 Correspondence**



AZ15260-5

AMC048976-AMC049212

**NO  
DOCUMENTS  
FOUND**

NO DOCUMENTS FOUND  
NO DOCUMENTS FOUND

**NOTICE!!**

**These documents have been scanned!**

**Do not place un-scanned documents beneath this notice!**

**Do not remove this notice from this file!**

GPO Jacket No. 560-102  
Print Order 61549  
Rise Business Services, LLC  
Job=AZ15 9/20/2019



Box Number= AZ15260



Claim Begin-End: AMC049212-AMC049624

**3 Transfers**



AZ15260-5

AMC048976-AMC049212

**NO  
DOCUMENTS  
FOUND**

NO DOCUMENTS FOUND  
NO DOCUMENTS FOUND

**NOTICE!!**

**These documents have been scanned!**

**Do not place un-scanned documents beneath this notice!**

**Do not remove this notice from this file!**

GPO Jacket No. 560-102  
Print Order 61549  
Rise Business Services, LLC  
Job=AZ15 9/20/2019



Box Number= AZ15260



Claim Begin-End: AMC049212-AMC049624

**4 Annual Filings**



AZ15260-5

AMC048976-AMC049212

When recorded, mail to:

CYPRUS MIAMI MINING CORPORATION  
9100 East Mineral Circle  
P. O. Box 3299  
Englewood, Colorado 80155

Attention: J. J. Bensing  
Manager, Land

49212

97784

TS  
ej

This Space Reserved for Recording Information

NOTICE OF INTENTION TO HOLD MILL SITES - ARIZONA  
For 1990/1991 Assessment Year

TO WHOM IT MAY CONCERN:

The undersigned, James H. Lundy, Jr., hereby states that:

The Bureau of Land Management serial numbers assigned to each mill site (assigned by the authorized officer upon filing a copy of the official record of the notice of certificate of location for each mill site with the proper BLM office) covered by this notice are shown on Exhibit "A" attached hereto and made a part hereof;

The owner of the mill sites shown on Exhibit "A" together with its mailing address is:

CYPRUS MIAMI MINING CORPORATION  
9100 East Mineral Circle  
P. O. Box 3299  
Englewood, Colorado 80155

CYPRUS MIAMI MINING CORPORATION

By: James H. Lundy, Jr.  
James H. Lundy, Jr.  
9100 East Mineral Circle  
P. O. Box 3299  
Englewood, Colorado 80155

APPROVED  
J.H.  
P.B.

RECEIVED  
BLM/ARIZONA  
MAY 25 '91  
PHOTOGRAPHY

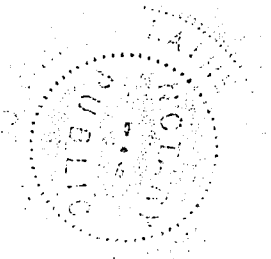


CORPORATE ACKNOWLEDGEMENT - ARIZONA

STATE OF ARIZONA )  
 ) ss.  
COUNTY OF GILA )

The foregoing instrument was acknowledged before me this 31<sup>ST</sup> day of October, 1991, by James H. Lundy, Jr. on behalf of Cyprus Miami Mining Corporation.

IN WITNESS WHEREOF, I have hereunto set my hand and affixed my notary seal the day and year first above written.



Katherine Y. Garcia  
Notary Public

P.O. Box 5  
Claypool, Arizona 85532  
Address

My Commission expires: June 16, 1994

RECEIVED  
R.L. WESSON & CO  
NOV 25 1991  
PHOENIX, ARIZONA

## EXHIBIT "A"

Attached to and made a part of that certain Notice of Intention to Hold Mill Sites dated the 31<sup>st</sup> day of October, 1991, covering the following described unpatented mill site claims located in all or portions of Sections 13, 14, 23 and 24, Township 1 North, Range 14 East, G&SRM, County of Gila, State of Arizona.

NAME OF CLAIM	ORIGINAL RECORDATION		AMENDED RECORDATION		BLM	
	BOOK	PAGE	BOOK	PAGE	SERIAL	NO.
B.C. NO. 1	254	152			A MC	49238
B.C. NO. 2	254	153			A MC	49239
B.C. NO. 3	254	154			A MC	49240
B.C. NO. 4	254	155			A MC	49241
B.C. NO. 5	254	156			A MC	49242
B.C. NO. 6	254	157			A MC	49243
B.C. NO. 7	254	158			A MC	49244
B.C. NO. 8	254	159			A MC	49245
B.C. NO. 9	254	160	316	318	A MC	49246
B.C. NO. 10	254	161			A MC	49247
B.C. NO. 11	254	162			A MC	49248
B.C. NO. 12	254	163			A MC	49249
B.C. NO. 13	254	164	316	316	A MC	49250
B.C. NO. 14	254	165			A MC	49251
B.C. NO. 15	268	594			A MC	49252
B.C. NO. 16	268	595			A MC	49253
B.C. NO. 17	268	596			A MC	49254
B.C. NO. 18	268	597			A MC	49255
B.C. NO. 19	268	598			A MC	49256
B.C. NO. 20	268	599			A MC	49257
RALSTON 1	337	33			A MC	49462
RALSTON 2	337	35			A MC	49463
RALSTON 3	337	37			A MC	49464
RALSTON 4	337	39			A MC	49465
RALSTON 5	337	41			A MC	49466
RALSTON 6	337	43			A MC	49467
RALSTON 7	337	45			A MC	49468
RALSTON 8	337	47			A MC	49469
RALSTON 9	337	49			A MC	49470
RALSTON 10	337	51			A MC	49471
RALSTON 11	337	53			A MC	49472
RALSTON 12	337	55			A MC	49473
RALSTON 13	337	57			A MC	49474
RALSTON 14	337	59			A MC	49475
RALSTON 15	337	61			A MC	49476
RALSTON 16	337	63			A MC	49477
RALSTON 17	337	65			A MC	49478
RALSTON 18	337	67			A MC	49479
RALSTON 19	337	69			A MC	49480

RECORDED  
INDEXED  
OCT 21 1991  
BLM

## EXHIBIT "A" CONTINUED

NAME OF CLAIM	ORIGINAL RECORDATION		AMENDED RECORDATION		BLM	
	BOOK	PAGE	BOOK	PAGE	SERIAL	NO.
RALSTON 20	337	71			A MC	49481.
RALSTON 21	337	73			A MC	49482.
RALSTON 22	337	75			A MC	49483.
RALSTON 23	337	77			A MC	49484.
RALSTON 24	337	79			A MC	49485.
RALSTON 25	337	81			A MC	49486.
RALSTON 26	337	83			A MC	49487.
RALSTON 27	337	85			A MC	49488.
RALSTON 28	337	87			A MC	49489.
RALSTON 29	337	89			A MC	49490.
RALSTON 30	337	91			A MC	49491.
RALSTON 31	337	845			A MC	49492.
RALSTON 32	337	847			A MC	49493.
RALSTON 33	337	849			A MC	49494.
RALSTON 34	337	851			A MC	49495.
RALSTON 35	337	853			A MC	49496.
RALSTON 36	337	855			A MC	49497.
RALSTON 37	337	857			A MC	49498.
RALSTON 38	337	859			A MC	49499.
RALSTON 39	337	861			A MC	49500.
RALSTON 40	337	863			A MC	49501.
RALSTON 41	337	865			A MC	49502.
RALSTON 42	337	867			A MC	49503.
RALSTON 43	337	869			A MC	49504.
RALSTON 44	337	871			A MC	49505.
RALSTON 45	337	873			A MC	49506.
RALSTON 46	337	875			A MC	49507.
RALSTON 47	337	877			A MC	49508.
RALSTON 48	337	879			A MC	49509.
RALSTON 49	337	881			A MC	49510.
RALSTON 50	337	883			A MC	49511.
RALSTON 51	337	885			A MC	49512.
RALSTON 52	337	887			A MC	49513.
RALSTON 53	337	889			A MC	49514.
RALSTON 54	337	891			A MC	49515.
RALSTON 55	337	893			A MC	49516.
RALSTON 56	337	895			A MC	49517.
RALSTON 57	337	897			A MC	49518.
RALSTON 58	337	899			A MC	49519.
RALSTON 59	337	901			A MC	49520.
RALSTON 60	337	903			A MC	49521.
RALSTON 61	337	905			A MC	49522.
RALSTON 62	337	907			A MC	49523.
RALSTON 63	337	909			A MC	49524.
RALSTON 64	337	911			A MC	49525.
RALSTON 65	337	913			A MC	49526.

RECEIVED  
 MAR 15 1951  
 BUREAU OF LAND MANAGEMENT  
 DENVER, COLORADO



## EXHIBIT "A" CONTINUED

NAME OF CLAIM	ORIGINAL RECORDATION		AMENDED RECORDATION		BLM	
	BOOK	PAGE	BOOK	PAGE	SERIAL	NO.
RALSTON 66	337	915			A MC	49527 .
RALSTON 67	337	917			A MC	49528 .
RALSTON 68	337	919			A MC	49529 .
RALSTON 69	337	921			A MC	49530 .
RALSTON 70	337	923			A MC	49531 .
RALSTON 71	337	925			A MC	49532 .
RALSTON 72	337	927			A MC	49533 .
RALSTON 73	337	929			A MC	49534 .
RALSTON 74	337	931			A MC	49535 .
RALSTON 75	337	933			A MC	49536 .
RALSTON 76	337	935			A MC	49537 .
RALSTON 77	337	937			A MC	49538 .
RALSTON 78	337	939			A MC	49539 .
RALSTON 79	337	941			A MC	49540 .
RALSTON 80	337	943			A MC	49541 .
RALSTON 81	337	945			A MC	49542 .
RALSTON 82	337	947			A MC	49543 .
RALSTON 83	337	949			A MC	49544 .
RALSTON 84	337	951			A MC	49545 .
RALSTON 85	337	953			A MC	49546 .
RALSTON 86	337	955			A MC	49547 .
RALSTON 87	337	957			A MC	49548 .
RALSTON 88	337	959			A MC	49549 .
RALSTON 89	337	961			A MC	49550 .
RALSTON 90	337	963			A MC	49551 .
RALSTON 91	337	965			A MC	49552 .
RALSTON 92	337	967			A MC	49553 .
RALSTON 93	337	969			A MC	49554 .
RALSTON 94	337	971			A MC	49555 .
RALSTON 95	337	973			A MC	49556 .
RALSTON 96	337	974			A MC	49557 .
RALSTON 97	337	976			A MC	49558 .
RALSTON 98	337	978			A MC	49559 .
WEBSTER 1	320	548			A MC	49577 .
WEBSTER 2	320	550			A MC	49578 .
WEBSTER 3	320	552			A MC	49579 .
WEBSTER 4	320	554			A MC	49580 .
WEBSTER 5	320	556			A MC	49581 .
WEBSTER 6	320	558			A MC	49582 .
WEBSTER 7	320	560			A MC	49583 .
WEBSTER 8	320	562			A MC	49584 .
WEBSTER 9	320	564			A MC	49585 .
WEBSTER 10	320	566			A MC	49586 .
WEBSTER 11	320	568			A MC	49587 .
WEBSTER 12	320	570			A MC	49588 .
WEBSTER 13	320	572			A MC	49589 .

RECEIVED  
 10 OCT 1971  
 BUREAU OF LAND MANAGEMENT  
 DENVER, COLORADO

EXHIBIT "A" CONTINUED

NAME OF CLAIM	ORIGINAL RECORDATION		AMENDED RECORDATION		BLM	
	BOOK	PAGE	BOOK	PAGE	SERIAL	NO.
WEBSTER 14	320	574			A MC	49590 .
WEBSTER 15	320	576			A MC	49591 .
WEBSTER 16	320	578			A MC	49592 .
WEBSTER 17	320	580			A MC	49593 .
WEBSTER 18	320	582			A MC	49594 .
WEBSTER 19	320	584			A MC	49595 .
WEBSTER 20	320	586			A MC	49596 .
WEBSTER 21	320	588			A MC	49597 .
WEBSTER 22	320	590			A MC	49598 .
WEBSTER 23	320	592			A MC	49599 .
WEBSTER 24	320	594			A MC	49600 .
WEBSTER 25	320	596			A MC	49601 .
WEBSTER 26	320	598			A MC	49602 .
WEBSTER 27	320	600			A MC	49603 .
WEBSTER 28	320	602			A MC	49604 .
WEBSTER 29	320	604			A MC	49605 .
WEBSTER 30	320	606			A MC	49606 .
WEBSTER 31	320	608			A MC	49607 .
WEBSTER 32	320	610			A MC	49608 .
WEBSTER 33	320	612			A MC	49609 .
WEBSTER 34	320	614			A MC	49610 21.
WEBSTER 35	320	616			A MC	49611 .
WEBSTER 36	320	618			A MC	49612 .
WEBSTER 37	320	620			A MC	49613 .
WEBSTER 38	320	622			A MC	49614 .
WEBSTER 39	320	624			A MC	<del>49615 .</del>
WEBSTER 40	320	626			A MC	49616 .
WEBSTER 41	320	628			A MC	49617 .
WEBSTER 42	320	630			A MC	49618 .
WEBSTER 43	320	632			A MC	49619 .
WEBSTER 44	320	634			A MC	49620 .
WEBSTER 45	320	636			A MC	49621 .
WEBSTER 46	320	638			A MC	49622 .
WEBSTER 47	323	813			A MC	49623 .
WEBSTER 48	323	814			A MC	49624 .
F.C. NO. 1	494	449			A MC	97784 .
F.C. NO. 2	494	451			A MC	97785 .
F.C. NO. 3	494	453			A MC	97786 .
F.C. NO. 4	494	455			A MC	97787 .
F.C. NO. 5	494	457			A MC	97788 .
F.C. NO. 6	494	459			A MC	97789 .
F.C. NO. 7	494	461			A MC	97790 .
F.C. NO. 8	494	463			A MC	97791 .
F.C. NO. 9	494	465			A MC	97792 .
F.C. NO. 10	494	467			A MC	97793 .

# 7500 + #4.25  
11:45  
C CR# 01058607

608827

STATE OF ARIZONA, County of Gila, ss;  
I do hereby certify that the within instrument was filed and recorded at request of Cyprus Miami Mining Corporation

Date Nov. 7, 1991 Time 11:45 A. M., Docket 848 Official Records Page S. 301-307  
Records of Gila County, Arizona.

WITNESS my hand and official seal the day and year first above written.

MICROFILMED

MARY V. DE PAOLI, County Recorder  
By Kaycee Stratton Deputy

Compared

Pick up

MICROFILMED  
NOV 10 1991  
RECORDS SECTION  
GILA COUNTY ARIZONA

UNITED STATES  
DEPARTMENT OF THE INTERIOR  
BUREAU OF LAND MANAGEMENT

RECEIPT AND ACCOUNTING ADVICE

NO. 1667266

BF/AZ 11/25/91

2 33 12 3,490.00

Subject: INTENT TO HOLD (698)  
Applicant: AMC 49238, ET AL

CYPRUS MINERAL CO.  
9100 E. MINERAL CIRCLE  
P.O. BOX 3299  
ENGLEWOOD, CO 80155

Remitter: SAME - CK #6322  
303/643-5000

Assignor:

LEASE MANAGEMENT DATA  NEW  UPDATE  PAYMENT

ORIGINAL SERIAL NO.	ASG.	TYPE	ST.	CTY.	FUND SYMBOL	ACRES/UNITS	RATE
AMC 49238, ET AL							

AMOUNT	ANV. DATE	EXP. DATE	BILL CYC.	S/C	DISTRICT	NEXT BILL	MISC. DATA	U of M	ACTUAL UNITS

ASSIGNMENT SERIAL NO.	ASG.	TYPE	ST.	CTY.	FUND SYMBOL	ACRES/UNITS	RATE

AMOUNT	ANV. DATE	EXP. DATE	BILL CYC.	S/C	DISTRICT	NEXT BILL	MISC. DATA	U of M	ACTUAL UNITS

APPLY REMITTANCE

ACTION	FUND SYMBOL	CTY.	AMOUNT
FILING FEE			
RENTAL			
UNEARNED			
REFUND			
TOTAL			
AMOUNT DUE			

Remarks:

*Aek*

BY:

*Bak*

DATE:

- Lease in Escrow?
- KGS? Of Interest?
- Auto Escalates? Operating Rights?
- Auto Renew? Operator
- Bond Filed?

FOR MMS USE ONLY

BILLEE	FOREST REFUGE
NUMBER	
OCS SECTION	
CODE	



Cyprus Minerals Company  
9100 East Mineral Circle  
Post Office Box 3299  
Englewood, Colorado 80155  
303-643-5000

November 21, 1991

Bureau of Land Management  
Arizona State Office  
Siete Square Building  
3707 North 7th Street  
Phoenix, Arizona 85014

Gentlemen:

Enclosed for filing are recorded copies of six (6) Notices of Intention to Hold Mill Sites further described below. Also enclosed is our check in the amount of \$3,490.00 to cover the filing fees.

1. Notice of Intention to Hold covering 176<sup>✓</sup> mill sites known as the B.C. No. 1, et al. Filing Fee: \$880.00.  
(L-101419)
2. Notice of Intention to Hold covering 41<sup>✓</sup> mill sites known as the IL 40, et al. Filing Fee: \$205.00.  
(L-101407 & 101409)
3. Notice of Intention to Hold covering 109<sup>✓</sup> mill sites known as the IL 88, et al. Filing Fee: \$545.00.  
(L-101408)
4. Notice of Intention to Hold covering 17<sup>✓</sup> mill sites known as the Camelback 1-17. Filing Fee: \$85.00.  
(L-101422)
5. Notice of Intention to Hold covering 318<sup>✓</sup> mill sites known as the Max 1, et al. Filing Fee: \$1,590.00.  
(L-101438)
6. Notice of Intention to Hold covering 37<sup>✓</sup> mill sites known as the IL 2, et al. Filing Fee: \$185.00.  
(L-101424)

Please acknowledge receipt of the documents by dating and signing a copy of this letter and return it, along with a BLM date and time-stamped copy of the documents, to the attention of J. J. Bensing, Manager, Land at the above letterhead address.

RECEIVED  
NOV 23 1991  
BLM



Should you have any questions, please do not hesitate to contact me at (303) 643-5188. Thank you for your assistance.

Sincerely,

*Pat Brady*

Pat Brady  
Associate Land Administrator

Enclosures

Received this 25<sup>th</sup> day of November, 1991

By: B. Fast

Title: Public Contact

RECEIVED  
NOV 25 1991

NOV 25 1991

RECEIVED  
NOV 25 1991

49212  
TD  
gi

When recorded, mail to:

CYPRUS MIAMI MINING CORPORATION  
9100 East Mineral Circle  
P. O. Box 3299  
Englewood, Colorado 80155

Attention: J. J. Bensing  
Manager, Land

This Space Reserved for Recording Information

NOTICE OF INTENTION TO HOLD MILL SITES - ARIZONA  
For 1990/1991 Assessment Year

TO WHOM IT MAY CONCERN:

The undersigned, James H. Lundy, Jr., hereby states that:

The Bureau of Land Management serial numbers assigned to each mill site (assigned by the authorized officer upon filing a copy of the official record of the notice of certificate of location for each mill site with the proper BLM office) covered by this notice are shown on Exhibit "A" attached hereto and made a part hereof;

The owner of the mill sites shown on Exhibit "A" together with its mailing address is:

CYPRUS MIAMI MINING CORPORATION  
9100 East Mineral Circle  
P. O. Box 3299  
Englewood, Colorado 80155

CYPRUS MIAMI MINING CORPORATION

By: James H. Lundy Jr.  
James H. Lundy, Jr.  
9100 East Mineral Circle  
P. O. Box 3299  
Englewood, Colorado 80155

APPROVED  
*JL*  
G.P.B.

RECEIVED  
BLM AZ STATE OFFICE  
NOV 25 1991  
PHOENIX, ARIZONA

CORPORATE ACKNOWLEDGEMENT - ARIZONA

STATE OF ARIZONA )  
 ) ss.  
COUNTY OF GILA )

The foregoing instrument was acknowledged before me this 31<sup>ST</sup> day of October, 1991, by James H. Lundy, Jr. on behalf of Cyprus Miami Mining Corporation.

IN WITNESS WHEREOF, I have hereunto set my hand and affixed my notary seal the day and year first above written.



Katherine G. Garcia  
Notary Public

P. O. Box 5  
Claypool, Arizona 85532  
Address

My Commission expires: JUNE 15, 1994

PHOENIX, ARIZONA  
NOV 25 1991

RECEIVED  
BLM AZ STATE OFFICE

EXHIBIT "A"

Attached to and made a part of that certain Notice of Intention to Hold Mill Sites dated the 31<sup>st</sup> day of October, 1991, covering the following described unpatented mill site claims located in all or portions of Sections 25, 26, 35 and 36, Township 1 North, Range 14 East, G&SRM, Globe Mining District, County of Gila, State of Arizona.

NAME OF CLAIM	ORIGINAL RECORDATION		AMENDED RECORDATION		BLM SERIAL NO.	
	BOOK	PAGE	BOOK	PAGE	SERIAL	NO.
IL 2	216	369	344	666	A MC 49259	700
IL 3	216	370	344	668	A MC 49260	.
IL 4	216	371	344	670	A MC 49261	.
IL 7	216	374	344	672	A MC 49262	.
IL 8	216	375	344	674	A MC 49263	.
IL 9	216	376	344	676	A MC 49264	.
IL 10	216	377	344	678	A MC 49265	.
IL 11	216	378	344	680	A MC 49266	.
IL 12	216	379	344	682	A MC 49267	.
IL 14	216	381	344	684	A MC 49268	.
IL 21	216	388	344	686	A MC 49269	.
IL 22	216	389	344	688	A MC 49270	.
IL 23	216	390	344	690	A MC 49271	.
IL 24	216	391	344	692	A MC 49272	.
IL 25	216	392	344	694	A MC 49273	.
IL 26	216	393	344	696	A MC 49274	.
IL 30	216	397	344	698	A MC 49275	.
IL 32	216	399	344	700	A MC 49276	.
IL 33	216	400	344	702	A MC 49277	✓
RIDGE 1	344	628			A MC 49439	✓
RIDGE 2	344	630			A MC 49440	✓
RIDGE 3	344	632			A MC 49441	✓
RIDGE 4	344	634			A MC 49442	✓
RIDGE 5	344	636			A MC 49443	✓
RIDGE 6	344	638			A MC 49444	✓
RIDGE 7	344	640			A MC 49445	✓
RIDGE 8	344	642			A MC 49446	✓
RIDGE 9	344	644			A MC 49447	✓
RIDGE 10	344	646			A MC 49448	✓
RIDGE 11	344	648			A MC 49449	✓
RIDGE 12	344	650			A MC 49450	✓
RIDGE 13	344	652			A MC 49451	✓
RIDGE 14	344	654			A MC 49452	✓
RIDGE 15	344	656			A MC 49453	✓
RIDGE 16	344	658			A MC 49454	✓
RIDGE 17	344	660			A MC 49455	✓
RIDGE 18	344	662			A MC 49456	✓

RECEIVED  
BLM AZ STATE OFFICE  
NOV 25 1991

5:00 #4.GS  
11:45  
C CR# 01058007

608829

STATE OF ARIZONA, County of Gila, ss;  
I do hereby certify that the within instrument was filed and recorded at request of Cyprus Miami Mining Corporation

Date Nov. 7, 1991 Time 11:45 A. M., Docket 848 Official Records Page s 311-314  
Records of Gila County, Arizona.

WITNESS my hand and official seal the day and year first above written.

MARY V. DE PAOLI, County Recorder

MICROFILMED

By Kayce Stratton Deputy

Compared

REC'D  
NOV 25 1991  
GILA COUNTY, ARIZONA

RECEIVED  
BLM AZ STATE OFFICE  
NOV 25 1991

49212  
+D

When recorded, mail to:

CYPRUS MIAMI MINING CORPORATION  
9100 East Mineral Circle  
P. O. Box 3299  
Englewood, Colorado 80155

Attention: J. J. Bensing  
Manager, Land

This Space Reserved for Recording Information

NOTICE OF INTENTION TO HOLD MILL SITES - ARIZONA  
For 1990/1991 Assessment Year

TO WHOM IT MAY CONCERN:

The undersigned, James H. Lundy, Jr., hereby states that:

The Bureau of Land Management serial numbers assigned to each mill site (assigned by the authorized officer upon filing a copy of the official record of the notice of certificate of location for each mill site with the proper BLM office) covered by this notice are shown on Exhibit "A" attached hereto and made a part hereof;

The owner of the mill sites shown on Exhibit "A" together with its mailing address is:

CYPRUS MIAMI MINING CORPORATION  
9100 East Mineral Circle  
P. O. Box 3299  
Englewood, Colorado 80155

CYPRUS MIAMI MINING CORPORATION

By: James H. Lundy, Jr.

James H. Lundy, Jr.  
9100 East Mineral Circle  
P. O. Box 3299  
Englewood, Colorado 80155

APPROVED  
*[Signature]*  
P.B.


MINING DIVISION  
10 07 1991  
RECEIVED

CORPORATE ACKNOWLEDGEMENT - ARIZONA

STATE OF ARIZONA )  
 ) ss.  
COUNTY OF GILA )

The foregoing instrument was acknowledged before me this 31<sup>st</sup> day of October, 1991, by James H. Lundy, Jr. on behalf of Cyprus Miami Mining Corporation.

IN WITNESS WHEREOF, I have hereunto set my hand and affixed my notary seal the day and year first above written.



Katherine G. Garcia  
Notary Public

P. O. Box 5  
Claypool, Arizona 85532  
Address

My Commission expires: June 15, 1994

10.07.1991  
KATHERINE G. GARCIA  
NOTARY PUBLIC  
ARIZONA

## EXHIBIT "A"

~~49270~~  
~~50970~~  
~~97904~~  
 TD

Attached to and made a part of that certain Notice of Intention to Hold Mill Sites dated the 31<sup>st</sup> day of October, 1991, covering the following described unpatented mill site claims located in all or portions of Sections 34 and 35, Township 1 North, Range 14 East, G&SRM, Globe Mining District, County of Gila, State of Arizona.

NAME OF CLAIM	ORIGINAL RECORDATION		AMENDED RECORDATION		BLM	
	BOOK	PAGE	BOOK	PAGE	SERIAL	NO.
IL 40 ✓	216	408	299	167	A MC	49278.
IL 42 ✓	216	410	299	169	A MC	49279.
IL 43 ✓	216	411	299	171	A MC	49280.
IL 44 ✓	216	412	299	173	A MC	49281.
IL 45 ✓	216	413	299	175	A MC	49282.
IL 46 ✓	216	414	299	177	A MC	49283.
IL 47 ✓	216	415	299	179	A MC	49284.
IL 49 ✓	216	417	299	181	A MC	49285.
IL 50 ✓	216	418			A MC	49286.
IL 52 ✓	216	420			A MC	49287.
IL 53 ✓	216	421	299	183	A MC	49288.
IL 54 ✓	216	422			A MC	49289.
IL 55 ✓	216	423	299	185	A MC	49290.
IL 56 ✓	216	424			A MC	49291.
IL 58 ✓	216	426			A MC	49292.
IL 59 ✓	216	427	299	187	A MC	49293.
IL 62 ✓	216	430	299	189	A MC	49294.
IL 64 ✓	216	432			A MC	49295.
IL 65 ✓	216	433	299	191	A MC	49296.
IL 66 ✓	216	434			A MC	49297.
IL 67 ✓	216	435	299	193	A MC	49298.
IL 68 ✓	216	436			A MC	49299.
IL 69 ✓	216	437			A MC	49300.
IL 70 ✓	216	438			A MC	49301.
IL 71 ✓	216	439			A MC	49302.
IL 72 ✓	216	440			A MC	49303.
IL 73 ✓	216	441			A MC	49304.
IL 74 ✓	216	442			A MC	49305.
IL 75 ✓	216	443			A MC	49306.
IL 76 ✓	216	444			A MC	49307.
IL 77 ✓	216	445			A MC	49308.
IL 78 ✓	216	446	299	195	A MC	49309.
IL 79 ✓	216	447	299	197	A MC	49310.
IL 80 ✓	216	448			A MC	49311.
IL 81 ✓	216	449			A MC	49312.
IL 82 ✓	216	450			A MC	49313.
CROW MILL SITE 1 ✓	299	199			A MC	49457.
CROW MILL SITE 2 ✓	299	200			A MC	49458.
CROW MILL SITE 3 ✓	299	201			A MC	49459.
CROW MILL SITE 4 ✓	299	202			A MC	49460.
CROW MILL SITE 5 ✓	299	203			A MC	49461.

RECORDED  
 10/15/91

10/17/91  
 REGISTERED  
 10/17/91





608832

5:00 + 87.00  
:45  
2 CL#01058607

STATE OF ARIZONA, County of Gila, ss;  
I do hereby certify that the within instrument was filed and recorded at request of Cyprus Miami Mining Corporation

Date Nov. 7, 1991 Time 11:45 A. M., Docket 848 Official Records Page s 330-333  
Records of Gila County, Arizona.

WITNESS my hand and official seal the day and year first above written.

MARY V. DE PAOLI, County Recorder

By Kayee Stratton Deputy

MICROFILMED

Compared

RECORDED  
INDEXED  
NOV 15 1991  
GILA COUNTY ARIZONA

When recorded, mail to:

CYPRUS MIAMI MINING CORPORATION  
9100 East Mineral Circle  
P. O. Box 3299  
Englewood, Colorado 80155

Attention: J. J. Bensing  
Manager, Land

This Space Reserved for Recording Information

NOTICE OF INTENTION TO HOLD MILL SITES - ARIZONA  
For 1990/1991 Assessment Year

TO WHOM IT MAY CONCERN:

The undersigned, James H. Lundy, Jr., hereby states that:

The Bureau of Land Management serial numbers assigned to each mill site (assigned by the authorized officer upon filing a copy of the official record of the notice of certificate of location for each mill site with the proper BLM office) covered by this notice are shown on Exhibit "A" attached hereto and made a part hereof;

The owner of the mill sites shown on Exhibit "A" together with its mailing address is:

CYPRUS MIAMI MINING CORPORATION  
9100 East Mineral Circle  
P. O. Box 3299  
Englewood, Colorado 80155

CYPRUS MIAMI MINING CORPORATION

By: James H. Lundy, Jr.  
James H. Lundy, Jr.  
9100 East Mineral Circle  
P. O. Box 3299  
Englewood, Colorado 80155

APPROVED  
*[Signature]*  
P. B.

WESTERN DISTRICT  
10.27.1991  
BUREAU OF LAND MANAGEMENT  
DENVER, CO

109

CORPORATE ACKNOWLEDGEMENT - ARIZONA

STATE OF ARIZONA )  
 ) ss.  
COUNTY OF GILA )

The foregoing instrument was acknowledged before me this 31<sup>st</sup> day of October, 1991, by James H. Lundy, Jr. on behalf of Cyprus Miami Mining Corporation.

IN WITNESS WHEREOF, I have hereunto set my hand and affixed my notary seal the day and year first above written.



Katherine Y. Garcia  
Notary Public

P.O. Box 5  
Claypool, Arizona 85532  
Address

My Commission expires: JUNE 15, 1994

PHOENIX  
16.57.1991  
ARIZONA  
COUNTY OF GILA

EXHIBIT "A"

Attached to and made a part of that certain Notice of Intention to Hold Mill Sites dated the 31<sup>ST</sup> day of October, 1991, covering the following described unpatented mill site claims located in all or portions of Sections 33 and 34, Township 1 North, Range 14 East; and Sections 3 and 4, Township 1 South, Range 14 East, G&SRM, Globe Mining District, County of Gila, State of Arizona.

NAME OF CLAIM	ORIGINAL RECORDATION		AMENDED RECORDATION		BLM	
	BOOK	PAGE	BOOK	PAGE	SERIAL	NO.
IL 88	216	516			A MC	49314.
IL 89	216	517			A MC	49315.
IL 90	216	518			A MC	49316.
IL 91	216	519			A MC	49317.
IL 92	216	520			A MC	49318.
IL 93	216	521			A MC	49319.
IL 94	216	522			A MC	49320.
IL 95	216	523			A MC	49321.
IL 96	216	524			A MC	49322.
IL 97	216	525			A MC	49323.
IL 98	216	526			A MC	49324.
IL 99	216	527			A MC	49325.
IL 100	216	528			A MC	49326.
IL 101	216	529			A MC	49327.
IL 102	216	530			A MC	49328.
IL 103	216	531			A MC	49329.
IL 106	216	534			A MC	49330.
IL 107	216	535			A MC	49331.
IL 108	216	536			A MC	49332.
IL 109	216	537			A MC	49333.
IL 110	216	538			A MC	49334.
IL 111	216	539			A MC	49335.
IL 112	216	540			A MC	49336.
IL 113	216	541			A MC	49337.
IL 114	216	542			A MC	49338.
IL 115	216	543			A MC	49339.
IL 116	216	544			A MC	49340.
IL 117	216	545			A MC	49341.
IL 118	216	546			A MC	49342.
IL 119	216	547			A MC	49343.
IL 120	216	550			A MC	49344.
IL 121	216	551	305	422	A MC	49345.
IL 122	216	552			A MC	49346.
IL 123	216	553	305	421	A MC	49347.
IL 124	216	554			A MC	49348.
IL 125	216	555			A MC	49349.
IL 126	216	556			A MC	49350.
IL 127	216	557			A MC	49351.
IL 128	216	558			A MC	49352.
IL 129	216	559			A MC	49353.

15. 07 1991  
 GILBERT COUNTY ARIZONA  
 DEPARTMENT OF LAND MANAGEMENT

## EXHIBIT "A" CONTINUED

NAME OF CLAIM	ORIGINAL RECORDATION		AMENDED RECORDATION		BLM	
	BOOK	PAGE	BOOK	PAGE	SERIAL	NO.
IL 130	216	560			A MC	49354
IL 131	216	561			A MC	49355
IL 132	216	562			A MC	49356
IL 133	216	563			A MC	49357
IL 134	216	564			A MC	49358
IL 135	216	565			A MC	49359
IL 136	216	566			A MC	49360
IL 137	216	567			A MC	49361
IL 138	216	568			A MC	49362
IL 139	216	569			A MC	49363
IL 143	216	573	305	420	A MC	49364
IL 144	216	574	305	419	A MC	49365
IL 145	216	575	305	418	A MC	49366
IL 146	216	576			A MC	49367
IL 147	216	577			A MC	49368
IL 148	216	578			A MC	49369
IL 149	216	579			A MC	49370
IL 150	216	579-A			A MC	49371
IL 151	216	580			A MC	49372
IL 152	216	581			A MC	49373
IL 153	216	582			A MC	49374
IL 154	216	583			A MC	49375
IL 155	216	584			A MC	49376
IL 156	216	585			A MC	49377
IL 157	216	586			A MC	49378
IL 158	216	587			A MC	49379
IL 159	216	588			A MC	49380
IL 160	216	589			A MC	49381
IL 161	216	590			A MC	49382
IL 162	216	591			A MC	49383
IL 163	216	592			A MC	49384
IL 168	216	597	305	417	A MC	49385
IL 170	216	599			A MC	49386
IL 172	216	601			A MC	49387
IL 174	216	603			A MC	49388
IL 176	216	605			A MC	49390
IL 178	216	607			A MC	49392
IL 180	216	609			A MC	49394
IL 182	216	611			A MC	49396
IL 184	216	613			A MC	49398
IL 200	216	548			A MC	49409
IL 201	216	549			A MC	49410
IL 202	230	605			A MC	49411
IL 203	230	606			A MC	49412
IL 204	230	607			A MC	49413
IL 205	230	608			A MC	49414

RECORDED  
INDEXED  
10-07-1971  
BUREAU OF LAND MANAGEMENT  
DENVER, COLORADO

EXHIBIT "A" CONTINUED

NAME OF CLAIM	ORIGINAL RECORDATION		AMENDED RECORDATION		BLM	
	BOOK	PAGE	BOOK	PAGE	SERIAL	NO.
IL 206	230	609			A MC	49415
IL 207	230	610			A MC	49416
IL 208	230	611			A MC	49417
IL 209	230	612			A MC	49418
IL 210	230	613			A MC	49419
IL 211	230	614			A MC	49420
IL 212	230	615			A MC	49421
IL 213	230	616			A MC	49422
IL 214	230	617			A MC	49423
IL 215	230	618			A MC	49424
IL 216	230	619			A MC	49425
IL 217	230	620			A MC	49426
IL 218	230	621			A MC	49427
IL 219	230	622			A MC	49428
IL 304	299	216			A MC	49429
IL 305	299	217			A MC	49430
IL 306	299	218			A MC	49431
IL 307	299	219			A MC	49432
IL 308	299	220			A MC	49433
IL 309	299	221			A MC	49434
IL 311	305	415			A MC	49436
IL 312	305	416			A MC	49437
IL 313	308	973			A MC	49438

85.00 + 84.00  
11.45  
CR# 01058607

608830

STATE OF ARIZONA, County of Gila, ss; Cyprus Miami Mining Corporation  
I do hereby certify that the within instrument was filed and recorded at request of

Date Nov. 7, 1991 Time 11:45 A.M. Docket 848 Official Records Page s 315-319  
Records of Gila County, Arizona.

WITNESS my hand and official seal the day and year first above written.

MARY V. DE PAOLI, County Recorder  
By Kaycee Stratton Deputy

MICROFILMED

Compared

NOV 16 07 AM '91

RECEIVED  
BLANK RECORDS SECTION

When recorded, mail to:

CYPRUS MIAMI MINING CORPORATION  
9100 East Mineral Circle  
P. O. Box 3299  
Englewood, Colorado 80155

Attention: J. J. Bensing  
Manager, Land

This Space Reserved for Recording Information

NOTICE OF INTENTION TO HOLD MILL SITES - ARIZONA  
For 1990/1991 Assessment Year

TO WHOM IT MAY CONCERN:

The undersigned, James H. Lundy, Jr., hereby states that:

The Bureau of Land Management serial numbers assigned to each mill site (assigned by the authorized officer upon filing a copy of the official record of the notice of certificate of location for each mill site with the proper BLM office) covered by this notice are shown on Exhibit "A" attached hereto and made a part hereof;

The owner of the mill sites shown on Exhibit "A" together with its mailing address is:

CYPRUS MIAMI MINING CORPORATION  
9100 East Mineral Circle  
P. O. Box 3299  
Englewood, Colorado 80155

CYPRUS MIAMI MINING CORPORATION

By: James H. Lundy, Jr.  
James H. Lundy, Jr.  
9100 East Mineral Circle  
P. O. Box 3299  
Englewood, Colorado 80155

APPROVED  
*J.H.L.*

RECEIVED  
MINE  
1990

RECEIVED  
BLM  
1990

CORPORATE ACKNOWLEDGEMENT - ARIZONA

STATE OF ARIZONA )  
                               ) ss.  
COUNTY OF GILA    )

The foregoing instrument was acknowledged before me this 31<sup>st</sup> day of October, 1991, by James H. Lundy, Jr. on behalf of Cyprus Miami Mining Corporation.

IN WITNESS WHEREOF, I have hereunto set my hand and affixed my notary seal the day and year first above written.

Katherine Y. Garcia  
Notary Public

P. O. Box 5  
Claypool, Arizona 85532  
Address

My Commission expires: JUNE 16, 1994



RECEIVED  
16, 02 NOV

RECEIVED  
16, 02 NOV



EXHIBIT "A"

Attached to and made a part of that certain Notice of Intention to Hold Mill Sites dated the 31<sup>st</sup> day of October, 1991, covering the following described unpatented mill site claims located in all or portions of Sections 15 and 22, Township 1 North, Range 14 East, G&SRM, County of Gila, State of Arizona.

NAME OF CLAIM	ORIGINAL RECORDATION		AMENDED RECORDATION		BLM	
	BOOK	PAGE	BOOK	PAGE	SERIAL	NO.
CAMELBACK 1	336	851			A MC	49560 ✓
CAMELBACK 2	336	853			A MC	49561 ✓
CAMELBACK 3	336	855			A MC	49562 ✓
CAMELBACK 4	336	857			A MC	49563 ✓
CAMELBACK 5	336	859			A MC	49564 ✓
CAMELBACK 6	336	861			A MC	49565 ✓
CAMELBACK 7	336	863			A MC	49566 ✓
CAMELBACK 8	336	865			A MC	49567 ✓
CAMELBACK 9	336	867			A MC	49568 ✓
CAMELBACK 10	336	869			A MC	49569 ✓
CAMELBACK 11	339	681			A MC	49570 ✓
CAMELBACK 12	339	683			A MC	49571 ✓
CAMELBACK 13	339	685			A MC	49572 ✓
CAMELBACK 14	339	687			A MC	49573 ✓
CAMELBACK 15	339	689			A MC	49574 ✓
CAMELBACK 16	339	691			A MC	49575 ✓
CAMELBACK 17	339	693			A MC	49576 ✓

5:00 + 4:00  
45  
CK# 1058607

608828

STATE OF ARIZONA, County of Gila, ss: I do hereby certify that the within instrument was filed and recorded at request of Cyprus Miami Mining Corporation

Date Nov. 7, 1991 Time 11:45 A.M., Docket 848 Official Records Page s 308-310

Records of Gila County, Arizona. WITNESS my hand and official seal the day and year first above written.

MARY V. DE PAOLI, County Recorder  
By Kaycee Stratten Deputy

MICROFILMED

Compared

RECEIVED  
BLM RECORDS OFFICE  
NOV 25 1991

49560  
3R

9j

NOTICE OF INTENTION TO HOLD MILL SITES - ARIZONA

TO WHOM IT MAY CONCERN:

The undersigned, James H. Lundy, Jr., hereby states that:

The Bureau of Land Management serial numbers assigned to each mill site (assigned by the authorized officer upon filing a copy of the official record of the notice of certificate of location for each mill site with the proper BLM office) covered by this notice are shown on Exhibit "A" attached hereto and made a part hereof;

The owner of the mill sites shown on Exhibit "A" together with its mailing address is:

CYPRUS MIAMI MINING CORPORATION  
9100 East Mineral Circle  
P. O. Box 3299  
Englewood, Colorado 80155

Attention: J. J. Bensing  
Manager, Land

CYPRUS MIAMI MINING CORPORATION

By: James H. Lundy, Jr.  
James H. Lundy, Jr.  
9100 East Mineral Circle  
P. O. Box 3299  
Englewood, Colorado 80155

APPROVED  
*JW*  
P.B.

RECEIVED  
BLM AZ STATE OFFICE  
NOV 30 11 41 AM '90  
PHOENIX, ARIZONA

CORPORATE ACKNOWLEDGEMENT - ARIZONA

STATE OF ARIZONA )  
 ) ss.  
COUNTY OF GILA )

The foregoing instrument was acknowledged before me this 30<sup>th</sup> day of October, 1990, by James H. Lundy, Jr. on behalf of Cyprus Miami Mining Corporation.

IN WITNESS WHEREOF, I have hereunto set my hand and affixed my notary seal the day and year first above written.



Katherine Y. Garcia  
Notary Public

P. O. Box S  
Claypool, AZ 85532  
Address

My Commission expires: JUNE 15, 1994

RECEIVED  
B.L.M. AZ STATE OFFICE  
NOV 20 11 41 AM '90  
PHOENIX, ARIZONA

EXHIBIT "A"

Attached to and made a part of that certain Notice of Intention to Hold Mill Sites dated the 30<sup>th</sup> day of October, 1990, covering the following described unpatented mill site claims located in all or portions of Sections 15 and 22, Township 1 North, Range 14 East, G.&S.R.B.M., County of Gila, State of Arizona.

NAME OF CLAIM	ORIGINAL RECORDATION		AMENDED RECORDATION		BLM SERIAL NO.	
	BOOK	PAGE	BOOK	PAGE	SERIAL	NO.
CAMELBACK 1	336	851			A MC	49560
CAMELBACK 2	336	853			A MC	49561
CAMELBACK 3	336	855			A MC	49562
CAMELBACK 4	336	857			A MC	49563
CAMELBACK 5	336	859			A MC	49564
CAMELBACK 6	336	861			A MC	49565
CAMELBACK 7	336	863			A MC	49566
CAMELBACK 8	336	865			A MC	49567
CAMELBACK 9	336	867			A MC	49568
CAMELBACK 10	336	869			A MC	49569
CAMELBACK 11	339	681			A MC	49570
CAMELBACK 12	339	683			A MC	49571
CAMELBACK 13	339	685			A MC	49572
CAMELBACK 14	339	687			A MC	49573
CAMELBACK 15	339	689			A MC	49574
CAMELBACK 16	339	691			A MC	49575
CAMELBACK 17	339	693			A MC	49576

RECEIVED  
 BLM AZ STATE OFFICE  
 NOV 30 11 42 AM '90  
 PHOENIX, ARIZONA

# 500 + \$400  
 4:55  
 C CR# 352

596357

STATE OF ARIZONA, County of Gila, ss;  
 I do hereby certify that the within instrument was filed and recorded at request of Cyprus Miami Mining Corporation

Date Nov 9, 1990 Time 4:55 P.-M., Docket 816 Official Records Page s 134 - 136  
 Records of Gila County, Arizona.

WITNESS my hand and official seal the day and year first above written.

MARY V. DE PAOLI, County Recorder  
 By Mary V. De Paoli,  
 Recorder

MICROFILMED  
 Compared

49560-49576

49238

JK

ly

NOTICE OF INTENTION TO HOLD MILL SITES - ARIZONA

TO WHOM IT MAY CONCERN:

The undersigned, James H. Lundy, Jr., hereby states that:

The Bureau of Land Management serial numbers assigned to each mill site (assigned by the authorized officer upon filing a copy of the official record of the notice of certificate of location for each mill site with the proper BLM office) covered by this notice are shown on Exhibit "A" attached hereto and made a part hereof;

The owner of the mill sites shown on Exhibit "A" together with its mailing address is:

CYPRUS MIAMI MINING CORPORATION  
9100 East Mineral Circle  
P. O. Box 3299  
Englewood, Colorado 80155

Attention: J. J. Bensing  
Manager, Land

CYPRUS MIAMI MINING CORPORATION

By: James H. Lundy, Jr.  
James H. Lundy, Jr.  
9100 East Mineral Circle  
P. O. Box 3299  
Englewood, Colorado 80155

APPROVED  
*JH*  
P.B.

RECEIVED  
BLM, AZ STATE OFFICE  
NOV 30 11 41 AM '90  
PHOENIX, ARIZONA

Fee Rec'd  
ly


176

CORPORATE ACKNOWLEDGEMENT - ARIZONA

STATE OF ARIZONA )  
                              ) ss.  
COUNTY OF GILA )

The foregoing instrument was acknowledged before me this 30<sup>th</sup> day of October, 1990, by James H. Lundy, Jr. on behalf of Cyprus Miami Mining Corporation.

IN WITNESS WHEREOF, I have hereunto set my hand and affixed my notary seal the day and year first above written.



Katherine Y. Garcia  
Notary Public

P. O. Box 5  
Claypool, AZ 85532  
Address

My Commission expires: JUNE 15, 1994

RECEIVED  
B.L.M. AZ STATE OFFICE  
NOV 30 11 41 AM '90  
PHOENIX, ARIZONA

EXHIBIT "A"

Attached to and made a part of that certain Notice of Intention to Hold Mill Sites dated the 30<sup>th</sup> day of October, 1990, covering the following described unpatented mill site claims located in all or portions of Sections 13, 14, 23 and 24, Township 1 North, Range 14 East, G.&S.R.B.M., County of Gila, State of Arizona.

NAME OF CLAIM	ORIGINAL RECORDATION		AMENDED RECORDATION		BLM	
	BOOK	PAGE	BOOK	PAGE	SERIAL	NO.
B.C. NO. 1	254	152			A MC	49238
B.C. NO. 2	254	153			A MC	49239
B.C. NO. 3	254	154			A MC	49240
B.C. NO. 4	254	155			A MC	49241
B.C. NO. 5	254	156			A MC	49242
B.C. NO. 6	254	157			A MC	49243
B.C. NO. 7	254	158			A MC	49244
B.C. NO. 8	254	159			A MC	49245
B.C. NO. 9	254	160	316	318	A MC	49246
B.C. NO. 10	254	161			A MC	49247
B.C. NO. 11	254	162			A MC	49248
B.C. NO. 12	254	163			A MC	49249
B.C. NO. 13	254	164	316	316	A MC	49250
B.C. NO. 14	254	165			A MC	49251
B.C. NO. 15	268	594			A MC	49252
B.C. NO. 16	268	595			A MC	49253
B.C. NO. 17	268	596			A MC	49254
B.C. NO. 18	268	597			A MC	49255
B.C. NO. 19	268	598			A MC	49256
B.C. NO. 20	268	599			A MC	49257
RALSTON 1	337	33			A MC	49462
RALSTON 2	337	35			A MC	49463
RALSTON 3	337	37			A MC	49464
RALSTON 4	337	39			A MC	49465
RALSTON 5	337	41			A MC	49466
RALSTON 6	337	43			A MC	49467
RALSTON 7	337	45			A MC	49468
RALSTON 8	337	47			A MC	49469
RALSTON 9	337	49			A MC	49470
RALSTON 10	337	51			A MC	49471
RALSTON 11	337	53			A MC	49472
RALSTON 12	337	55			A MC	49473
RALSTON 13	337	57			A MC	49474
RALSTON 14	337	59			A MC	49475
RALSTON 15	337	61			A MC	49476
RALSTON 16	337	63			A MC	49477
RALSTON 17	337	65			A MC	49478
RALSTON 18	337	67			A MC	49479
RALSTON 19	337	69			A MC	49480

PHOENIX, ARIZONA  
 NOV 30 11 41 AM '90  
 BLM, AZ STATE OFFICE  
 RECEIVED

49238-49257  
 49462-49480

39

EXHIBIT "A" CONTINUED

NAME OF CLAIM	ORIGINAL RECORDATION		AMENDED RECORDATION		BLM	
	BOOK	PAGE	BOOK	PAGE	SERIAL	NO.
RALSTON 20	337	71			A MC	49481
RALSTON 21	337	73			A MC	49482
RALSTON 22	337	75			A MC	49483
RALSTON 23	337	77			A MC	49484
RALSTON 24	337	79			A MC	49485
RALSTON 25	337	81			A MC	49486
RALSTON 26	337	83			A MC	49487
RALSTON 27	337	85			A MC	49488
RALSTON 28	337	87			A MC	49489
RALSTON 29	337	89			A MC	49490
RALSTON 30	337	91			A MC	49491
RALSTON 31	337	845			A MC	49492
RALSTON 32	337	847			A MC	49493
RALSTON 33	337	849			A MC	49494
RALSTON 34	337	851			A MC	49495
RALSTON 35	337	853			A MC	49496
RALSTON 36	337	855			A MC	49497
RALSTON 37	337	857			A MC	49498
RALSTON 38	337	859			A MC	49499
RALSTON 39	337	861			A MC	49500
RALSTON 40	337	863			A MC	49501
RALSTON 41	337	865			A MC	49502
RALSTON 42	337	867			A MC	49503
RALSTON 43	337	869			A MC	49504
RALSTON 44	337	871			A MC	49505
RALSTON 45	337	873			A MC	49506
RALSTON 46	337	875			A MC	49507
RALSTON 47	337	877			A MC	49508
RALSTON 48	337	879			A MC	49509
RALSTON 49	337	881			A MC	49510
RALSTON 50	337	883			A MC	49511
RALSTON 51	337	885			A MC	49512
RALSTON 52	337	887			A MC	49513
RALSTON 53	337	889			A MC	49514
RALSTON 54	337	891			A MC	49515
RALSTON 55	337	893			A MC	49516
RALSTON 56	337	895			A MC	49517
RALSTON 57	337	897			A MC	49518
RALSTON 58	337	899			A MC	49519
RALSTON 59	337	901			A MC	49520
RALSTON 60	337	903			A MC	49521
RALSTON 61	337	905			A MC	49522
RALSTON 62	337	907			A MC	49523
RALSTON 63	337	909			A MC	49524
RALSTON 64	337	911			A MC	49525
RALSTON 65	337	913			A MC	49526

PHOENIX, ARIZONA  
 NOV 30 11 42 AM '90  
 RECEIVED  
 B.L.M. AZ STATE OFFICE

49481-49526

46

4



EXHIBIT "A" CONTINUED

NAME OF CLAIM	ORIGINAL RECORDATION		AMENDED RECORDATION		BLM	
	BOOK	PAGE	BOOK	PAGE	SERIAL	NO.
RALSTON 66	337	915			A MC	49527
RALSTON 67	337	917			A MC	49528
RALSTON 68	337	919			A MC	49529
RALSTON 69	337	921			A MC	49530
RALSTON 70	337	923			A MC	49531
RALSTON 71	337	925			A MC	49532
RALSTON 72	337	927			A MC	49533
RALSTON 73	337	929			A MC	49534
RALSTON 74	337	931			A MC	49535
RALSTON 75	337	933			A MC	49536
RALSTON 76	337	935			A MC	49537
RALSTON 77	337	937			A MC	49538
RALSTON 78	337	939			A MC	49539
RALSTON 79	337	941			A MC	49540
RALSTON 80	337	943			A MC	49541
RALSTON 81	337	945			A MC	49542
RALSTON 82	337	947			A MC	49543
RALSTON 83	337	949			A MC	49544
RALSTON 84	337	951			A MC	49545
RALSTON 85	337	953			A MC	49546
RALSTON 86	337	955			A MC	49547
RALSTON 87	337	957			A MC	49548
RALSTON 88	337	959			A MC	49549
RALSTON 89	337	961			A MC	49550
RALSTON 90	337	963			A MC	49551
RALSTON 91	337	965			A MC	49552
RALSTON 92	337	967			A MC	49553
RALSTON 93	337	969			A MC	49554
RALSTON 94	337	971			A MC	49555
RALSTON 95	337	973			A MC	49556
RALSTON 96	337	974			A MC	49557
RALSTON 97	337	976			A MC	49558
RALSTON 98	337	978			A MC	49559
WEBSTER 1	320	548			A MC	49577
WEBSTER 2	320	550			A MC	49578
WEBSTER 3	320	552			A MC	49579
WEBSTER 4	320	554			A MC	49580
WEBSTER 5	320	556			A MC	49581
WEBSTER 6	320	558			A MC	49582
WEBSTER 7	320	560			A MC	49583
WEBSTER 8	320	562			A MC	49584
WEBSTER 9	320	564			A MC	49585
WEBSTER 10	320	566			A MC	49586
WEBSTER 11	320	568			A MC	49587
WEBSTER 12	320	570			A MC	49588
WEBSTER 13	320	572			A MC	49589

RECEIVED  
 B.L.M. AZ STATE OFFICE  
 NOV 30 11 42 AM '90  
 PHOENIX, ARIZONA

49527-49559  
 49577-49589

46

46

EXHIBIT "A" CONTINUED

NAME OF CLAIM	ORIGINAL RECORDATION		AMENDED RECORDATION		BLM	
	BOOK	PAGE	BOOK	PAGE	SERIAL	NO.
WEBSTER 14	320	574			A MC	49590
WEBSTER 15	320	576			A MC	49591
WEBSTER 16	320	578			A MC	49592
WEBSTER 17	320	580			A MC	49593
WEBSTER 18	320	582			A MC	49594
WEBSTER 19	320	584			A MC	49595
WEBSTER 20	320	586			A MC	49596
WEBSTER 21	320	588			A MC	49597
WEBSTER 22	320	590			A MC	49598
WEBSTER 23	320	592			A MC	49599
WEBSTER 24	320	594			A MC	49600
WEBSTER 25	320	596			A MC	49601
WEBSTER 26	320	598			A MC	49602
WEBSTER 27	320	600			A MC	49603
WEBSTER 28	320	602			A MC	49604
WEBSTER 29	320	604			A MC	49605
WEBSTER 30	320	606			A MC	49606
WEBSTER 31	320	608			A MC	49607
WEBSTER 32	320	610			A MC	49608
WEBSTER 33	320	612			A MC	49609
WEBSTER 34	320	614			A MC	49610
WEBSTER 35	320	616			A MC	49611
WEBSTER 36	320	618			A MC	49612
WEBSTER 37	320	620			A MC	49613
WEBSTER 38	320	622			A MC	49614
WEBSTER 39	320	624			A MC	49615
WEBSTER 40	320	626			A MC	49616
WEBSTER 41	320	628			A MC	49617
WEBSTER 42	320	630			A MC	49618
WEBSTER 43	320	632			A MC	49619
WEBSTER 44	320	634			A MC	49620
WEBSTER 45	320	636			A MC	49621
WEBSTER 46	320	638			A MC	49622
WEBSTER 47	323	813			A MC	49623
WEBSTER 48	323	814			A MC	49624
F.C. NO. 1	494	449			A MC	97784
F.C. NO. 2	494	451			A MC	97785
F.C. NO. 3	494	453			A MC	97786
F.C. NO. 4	494	455			A MC	97787
F.C. NO. 5	494	457			A MC	97788
F.C. NO. 6	494	459			A MC	97789
F.C. NO. 7	494	461			A MC	97790
F.C. NO. 8	494	463			A MC	97791
F.C. NO. 9	494	465			A MC	97792
F.C. NO. 10	494	467			A MC	97793

RECEIVED  
BLM, AZ STATE OFFICE  
NOV 30 11 41 AM '90  
PHOENIX, ARIZONA

49590-49624  
97784-97793

45

75

49314  
SR  
Lj

NOTICE OF INTENTION TO HOLD MILL SITES - ARIZONA

TO WHOM IT MAY CONCERN:

The undersigned, James H. Lundy, Jr., hereby states that:

The Bureau of Land Management serial numbers assigned to each mill site (assigned by the authorized officer upon filing a copy of the official record of the notice of certificate of location for each mill site with the proper BLM office) covered by this notice are shown on Exhibit "A" attached hereto and made a part hereof;

The owner of the mill sites shown on Exhibit "A" together with its mailing address is:

CYPRUS MIAMI MINING CORPORATION  
9100 East Mineral Circle  
P. O. Box 3299  
Englewood, Colorado 80155

Attention: J. J. Bensing  
Manager, Land

CYPRUS MIAMI MINING CORPORATION

By: James H. Lundy, Jr.  
James H. Lundy, Jr.  
9100 East Mineral Circle  
P. O. Box 3299  
Englewood, Colorado 80155

APPROVED  
JW  
P.B.

RECEIVED  
B.L.M. AZ STATE OFFICE  
NOV 30 11 40 AM '90  
PHOENIX, ARIZONA


Fee Rec'd  
Lj

CORPORATE ACKNOWLEDGEMENT - ARIZONA

STATE OF ARIZONA )  
 ) ss.  
COUNTY OF GILA )

The foregoing instrument was acknowledged before me this 30<sup>th</sup> day of October, 1990, by James H. Lundy, Jr. on behalf of Cyprus Miami Mining Corporation.

IN WITNESS WHEREOF, I have hereunto set my hand and affixed my notary seal the day and year first above written.



Katherine Y. Garcia  
Notary Public

P. O. Box S  
Claypool AZ 85532  
Address

My Commission expires: JUNE 15, 1994

RECEIVED  
B.L.M. AZ STATE OFFICE  
NOV 30 11 40 AM '90  
PHOENIX, ARIZONA

EXHIBIT "A"

Attached to and made a part of that certain Notice of Intention to Hold Mill Sites dated the 30<sup>th</sup> day of October, 1990, covering the following described unpatented mill site claims located in all or portions of Sections 33 and 34, Township 1 North, Range 14 East; and Sections 3 and 4, Township 1 South, Range 14 East, G.&S.R.M., Globe Mining District, County of Gila, State of Arizona.

NAME OF CLAIM	ORIGINAL RECORDATION		AMENDED RECORDATION		BLM	
	BOOK	PAGE	BOOK	PAGE	SERIAL	NO.
IL 88	216	516			A MC	49314
IL 89	216	517			A MC	49315
IL 90	216	518			A MC	49316
IL 91	216	519			A MC	49317
IL 92	216	520			A MC	49318
IL 93	216	521			A MC	49319
IL 94	216	522			A MC	49320
IL 95	216	523			A MC	49321
IL 96	216	524			A MC	49322
IL 97	216	525			A MC	49323
IL 98	216	526			A MC	49324
IL 99	216	527			A MC	49325
IL 100	216	528			A MC	49326
IL 101	216	529			A MC	49327
IL 102	216	530			A MC	49328
IL 103	216	531			A MC	49329
IL 106	216	534			A MC	49330
IL 107	216	535			A MC	49331
IL 108	216	536			A MC	49332
IL 109	216	537			A MC	49333
IL 110	216	538			A MC	49334
IL 111	216	539			A MC	49335
IL 112	216	540			A MC	49336
IL 113	216	541			A MC	49337
IL 114	216	542			A MC	49338
IL 115	216	543			A MC	49339
IL 116	216	544			A MC	49340
IL 117	216	545			A MC	49341
IL 118	216	546			A MC	49342
IL 119	216	547			A MC	49343
IL 120	216	550			A MC	49344
IL 121	216	551	305	422	A MC	49345
IL 122	216	552			A MC	49346
IL 123	216	553	305	421	A MC	49347
IL 124	216	554			A MC	49348
IL 125	216	555			A MC	49349
IL 126	216	556			A MC	49350
IL 127	216	557			A MC	49351
IL 128	216	558			A MC	49352
IL 129	216	559			A MC	49353

RECEIVED  
BLM, AZ STATE OFFICE  
NOV 30 11 40 AM '90  
PHOENIX, ARIZONA

49314-49353

40

EXHIBIT "A" CONTINUED

NAME OF CLAIM	ORIGINAL RECORDATION		AMENDED RECORDATION		BLM SERIAL NO.	
	BOOK	PAGE	BOOK	PAGE	SERIAL	NO.
IL 130	216	560			A MC	49354
IL 131	216	561			A MC	49355
IL 132	216	562			A MC	49356
IL 133	216	563			A MC	49357
IL 134	216	564			A MC	49358
IL 135	216	565			A MC	49359
IL 136	216	566			A MC	49360
IL 137	216	567			A MC	49361
IL 138	216	568			A MC	49362
IL 139	216	569			A MC	49363
IL 143	216	573	305	420	A MC	49364
IL 144	216	574	305	419	A MC	49365
IL 145	216	575	305	418	A MC	49366
IL 146	216	576			A MC	49367
IL 147	216	577			A MC	49368
IL 148	216	578			A MC	49369
IL 149	216	579			A MC	49370
IL 150	216	579-A			A MC	49371
IL 151	216	580			A MC	49372
IL 152	216	581			A MC	49373
IL 153	216	582			A MC	49374
IL 154	216	583			A MC	49375
IL 155	216	584			A MC	49376
IL 156	216	585			A MC	49377
IL 157	216	586			A MC	49378
IL 158	216	587			A MC	49379
IL 159	216	588			A MC	49380
IL 160	216	589			A MC	49381
IL 161	216	590			A MC	49382
IL 162	216	591			A MC	49383
IL 163	216	592			A MC	49384
IL 168	216	597	305	417	A MC	49385
IL 170	216	599			A MC	49386
IL 172	216	601			A MC	49387
IL 174	216	603			A MC	49388
IL 176	216	605			A MC	49390
IL 178	216	607			A MC	49392
IL 180	216	609			A MC	49394
IL 182	216	611			A MC	49396
IL 184	216	613			A MC	49398
IL 200	216	548			A MC	49409
IL 201	216	549			A MC	49410
IL 202	230	605			A MC	49411
IL 203	230	606			A MC	49412
IL 204	230	607			A MC	49413
IL 205	230	608			A MC	49414

NOV 30 11 40 AM '90  
 RECEIVED  
 BLM AZ STATE OFFICE  
 PHOENIX, ARIZONA

49354-49388  
 49390, 49392, 49394, 49396  
 49398 49409-49414

46

EXHIBIT "A" CONTINUED

NAME OF CLAIM	ORIGINAL RECORDATION		AMENDED RECORDATION		BLM	
	BOOK	PAGE	BOOK	PAGE	SERIAL	NO.
IL 206	230	609			A MC	49415
IL 207	230	610			A MC	49416
IL 208	230	611			A MC	49417
IL 209	230	612			A MC	49418
IL 210	230	613			A MC	49419
IL 211	230	614			A MC	49420
IL 212	230	615			A MC	49421
IL 213	230	616			A MC	49422
IL 214	230	617			A MC	49423
IL 215	230	618			A MC	49424
IL 216	230	619			A MC	49425
IL 217	230	620			A MC	49426
IL 218	230	621			A MC	49427
IL 219	230	622			A MC	49428
IL 304	299	216			A MC	49429
IL 305	299	217			A MC	49430
IL 306	299	218			A MC	49431
IL 307	299	219			A MC	49432
IL 308	299	220			A MC	49433
IL 309	299	221			A MC	49434
IL 311	305	415			A MC	49436
IL 312	305	416			A MC	49437
IL 313	308	973			A MC	49438

23

RECEIVED  
 B.L.M. AZ STATE OFFICE  
 NOV 30 11 40 AM '90  
 PHOENIX, ARIZONA

\$5.00 + \$4.00  
 \$1.55 ck #352

596358

STATE OF ARIZONA, County of Gila, ss;  
 I do hereby certify that the within instrument was filed and recorded at request of Cyprus Miami Mining Corporatic

Date Nov. 9, 1990 Time 4:55 P. M., Docket 816 Official Records Page s 137 - 141  
 Records of Gila County, Arizona.

WITNESS my hand and official seal the day and year first above written.

MARY V. DE PAOLI, County Recorder

By Mary V. De Paoli,  
 Recorder

MICROFILMED  
 Compared

49415 - 49434  
 49436 - 49438

49278

SR

gj

NOTICE OF INTENTION TO HOLD MILL SITES - ARIZONA

TO WHOM IT MAY CONCERN:

The undersigned, James H. Lundy, Jr., hereby states that:

The Bureau of Land Management serial numbers assigned to each mill site (assigned by the authorized officer upon filing a copy of the official record of the notice of certificate of location for each mill site with the proper BLM office) covered by this notice are shown on Exhibit "A" attached hereto and made a part hereof;

The owner of the mill sites shown on Exhibit "A" together with its mailing address is:

CYPRUS MIAMI MINING CORPORATION  
9100 East Mineral Circle  
P. O. Box 3299  
Englewood, Colorado 80155

Attention: J. J. Bensing  
Manager, Land

CYPRUS MIAMI MINING CORPORATION

By: James H. Lundy, Jr.  
James H. Lundy, Jr.  
9100 East Mineral Circle  
P. O. Box 3299  
Englewood, Colorado 80155

APPRO

lu  
P.E.

RECEIVED  
B.L.M. AZ STATE OFFICE  
NOV 30 11 39 AM '50  
PHOENIX, ARIZONA

Fee Rec'd  
gj



CORPORATE ACKNOWLEDGEMENT - ARIZONA

STATE OF ARIZONA )  
                          ) ss.  
COUNTY OF GILA    )

The foregoing instrument was acknowledged before me this 30<sup>th</sup> day of October, 1990, by James H. Lundy, Jr. on behalf of Cyprus Miami Mining Corporation.

IN WITNESS WHEREOF, I have hereunto set my hand and affixed my notary seal the day and year first above written.



Katherine Y. Garcia  
Notary Public

P. O. Box S  
Claypool, AZ 85532  
Address

My Commission expires: June 15, 1994

RECEIVED  
B.L.M. AZ STATE OFFICE  
NOV 30 11 39 AM '90  
PHOENIX, ARIZONA

EXHIBIT "A"

Attached to and made a part of that certain Notice of Intention to Hold Mill Sites dated the 30<sup>th</sup> day of October, 1990, covering the following described unpatented mill site claims located in all portions of Sections 34 and 35, Township 1 North, Range 14 East, G.&S.R.B.M., Globe Mining District, County of Gila, State of Arizona.

NAME OF CLAIM	ORIGINAL RECORDATION		AMENDED RECORDATION		BLM SERIAL NO.	
	BOOK	PAGE	BOOK	PAGE	SERIAL	NO.
IL 40	216	408	299	167	A MC	49278
IL 42	216	410	299	169	A MC	49279
IL 43	216	411	299	171	A MC	49280
IL 44	216	412	299	173	A MC	49281
IL 45	216	413	299	175	A MC	49282
IL 46	216	414	299	177	A MC	49283
IL 47	216	415	299	179	A MC	49284
IL 49	216	417	299	181	A MC	49285
IL 50	216	418			A MC	49286
IL 52	216	420			A MC	49287
IL 53	216	421	299	183	A MC	49288
IL 54	216	422			A MC	49289
IL 55	216	423	299	185	A MC	49290
IL 56	216	424			A MC	49291
IL 58	216	426			A MC	49292
IL 59	216	427	299	187	A MC	49293
IL 62	216	430	299	189	A MC	49294
IL 64	216	432			A MC	49295
IL 65	216	433	299	191	A MC	49296
IL 66	216	434			A MC	49297
IL 67	216	435	299	193	A MC	49298
IL 68	216	436			A MC	49299
IL 69	216	437			A MC	49300
IL 70	216	438			A MC	49301
IL 71	216	439			A MC	49302
IL 72	216	440			A MC	49303
IL 73	216	441			A MC	49304
IL 74	216	442			A MC	49305
IL 75	216	443			A MC	49306
IL 76	216	444			A MC	49307
IL 77	216	445			A MC	49308
IL 78	216	446	299	195	A MC	49309
IL 79	216	447	299	197	A MC	49310
IL 80	216	448			A MC	49311
IL 81	216	449			A MC	49312
IL 82	216	450			A MC	49313
CROW MILL SITE 1	299	199			A MC	49457
CROW MILL SITE 2	299	200			A MC	49458
CROW MILL SITE 3	299	201			A MC	49459
CROW MILL SITE 4	299	202			A MC	49460
CROW MILL SITE 5	299	203			A MC	49461

PHOENIX, ARIZONA

NOV 30 11 59 AM '90

RECEIVED BLM AZ STATE OFFICE

49278-49313  
49457-49461

49259  
JR

DOCKET 816 PAGE 168 *mi*

NOTICE OF INTENTION TO HOLD MILL SITES - ARIZONA

TO WHOM IT MAY CONCERN:

The undersigned, James H. Lundy, Jr., hereby states that:

The Bureau of Land Management serial numbers assigned to each mill site (assigned by the authorized officer upon filing a copy of the official record of the notice of certificate of location for each mill site with the proper BLM office) covered by this notice are shown on Exhibit "A" attached hereto and made a part hereof;

The owner of the mill sites shown on Exhibit "A" together with its mailing address is:

CYPRUS MIAMI MINING CORPORATION  
9100 East Mineral Circle  
P. O. Box 3299  
Englewood, Colorado 80155

Attention: J. J. Bensing  
Manager, Land

CYPRUS MIAMI MINING CORPORATION

By: *James H. Lundy, Jr.*  
James H. Lundy, Jr.  
9100 East Mineral Circle  
P. O. Box 3299  
Englewood, Colorado 80155

APPROVAL  
*JW*  
P.B.

RECEIVED  
B.L.M. AZ STATE OFFICE  
NOV 30 11 41 AM '90  
PHOENIX, ARIZONA


*Fee Rec'd  
mi*

CORPORATE ACKNOWLEDGEMENT - ARIZONA

STATE OF ARIZONA )  
                          ) ss.  
COUNTY OF GILA    )

The foregoing instrument was acknowledged before me this 30<sup>th</sup> day of October, 1990, by James H. Lundy, Jr. on behalf of Cyprus Miami Mining Corporation.

IN WITNESS WHEREOF, I have hereunto set my hand and affixed my notary seal the day and year first above written.



Katherine Y. Garcia  
Notary Public

P. O. Box S  
Claypool AZ 85532  
Address

My Commission expires: JUNE 15, 1994

RECEIVED  
B.L.M. AZ STATE OFFICE  
NOV 30 11 41 AM '90  
PHOENIX, ARIZONA

## EXHIBIT "A"

Attached to and made a part of that certain Notice of Intention to Hold Mill Sites dated the 30<sup>th</sup> day of October, 1990, covering the following described unpatented mill site claims located in all or portions of Sections 25, 26, 35 and 36, Township 1 North, Range 14 East, G.&S.R.B.M., Globe Mining District, County of Gila, State of Arizona.

NAME OF CLAIM	ORIGINAL RECORDATION		AMENDED RECORDATION		BLM SERIAL NO.	
	BOOK	PAGE	BOOK	PAGE	SERIAL	NO.
IL 2	216	369	344	666	A MC	49259
IL 3	216	370	344	668	A MC	49260
IL 4	216	371	344	670	A MC	49261
IL 7	216	374	344	672	A MC	49262
IL 8	216	375	344	674	A MC	49263
IL 9	216	376	344	676	A MC	49264
IL 10	216	377	344	678	A MC	49265
IL 11	216	378	344	680	A MC	49266
IL 12	216	379	344	682	A MC	49267
IL 14	216	381	344	684	A MC	49268
IL 21	216	388	344	686	A MC	49269
IL 22	216	389	344	688	A MC	49270
IL 23	216	390	344	690	A MC	49271
IL 24	216	391	344	692	A MC	49272
IL 25	216	392	344	694	A MC	49273
IL 26	216	393	344	696	A MC	49274
IL 30	216	397	344	698	A MC	49275
IL 32	216	399	344	700	A MC	49276
IL 33	216	400	344	702	A MC	49277
RIDGE 1	344	628			A MC	49439
RIDGE 2	344	630			A MC	49440
RIDGE 3	344	632			A MC	49441
RIDGE 4	344	634			A MC	49442
RIDGE 5	344	636			A MC	49443
RIDGE 6	344	638			A MC	49444
RIDGE 7	344	640			A MC	49445
RIDGE 8	344	642			A MC	49446
RIDGE 9	344	644			A MC	49447
RIDGE 10	344	646			A MC	49448
RIDGE 11	344	648			A MC	49449
RIDGE 12	344	650			A MC	49450
RIDGE 13	344	652			A MC	49451
RIDGE 14	344	654			A MC	49452
RIDGE 15	344	656			A MC	49453
RIDGE 16	344	658			A MC	49454
RIDGE 17	344	660			A MC	49455
RIDGE 18	344	662			A MC	49456

RECEIVED  
B.L.M. AZ STATE OFFICE  
NOV 30 11 41 AM '90  
PHOENIX, ARIZONA

49259-49277  
49439-49456

NOTICE OF INTENTION TO HOLD MILLSITES

1989 DEC -4 PM 2:25

49560 SR  
gi

PHOENIX, ARIZONA

STATE OF ARIZONA)  
                                  )ss.  
COUNTY OF GILA )

I, Peter W. Anderson, being duly sworn, deposes and says:


That he is a citizen of the United States and more than eighteen years of age, resides at P. O. Box 4444, Claypool, Arizona, County of Gila, and is personally acquainted with the unpatented millsite claims listed in Exhibit "A", attached hereto and by this reference made a part hereof, situated in the Globe-Miami Mining District, Gila County, Arizona, the location notices of which are recorded in the Office of the County Recorder of said County, and assigned serial numbers by the Bureau of Land Management, as set forth in said Exhibit "A".

In accordance with the laws of the United States, and to fulfill requirements for assessment year ending 1 September 1989, Cyprus Miami Mining Corporation, owner of said millsites, holds and claims the millsites described in Exhibit "A", and intends to continue to use said claim-related sites for mining or milling purposes in connection with associated lode claims in the area.

The Affiant is duly authorized by Cyprus Miami Mining Corporation to make this Notice of Intent To Hold Millsites.

Peter W. Anderson  
Peter W. Anderson, Agent

Owners Address: 9100 E. Mineral Circle  
Englewood, Colorado 80155  
Attn: J. J. Bensing  
Supervisor, Property Management



STATE OF ARIZONA)  
                                  )ss.  
County of Gila )

SUBSCRIBED AND SWORN to before me this 16th, day of November, 1989.

Marian E. Sheppard  
Notary Public in and for  
the State of Arizona

My commission expires: 8-17-90

STATE OF ARIZONA

County of Gila

EXHIBIT A to Notice of Intention to Hold Millsites subscribed and sworn to by Peter W. Anderson, dated November 16, 1989, relative to the following unpatented millsite claims situated in the Globe Mining District, Gila County, Arizona, the location notices of which are recorded in the office of the County Recorder of said County, and assigned serial numbers by Bureau of Land Management, as follows:

Claim Name	Recorded		B.L.M. Serial No.
	Docket	Page	
Camelback 1	336	851	A MC 49560
Camelback 2	336	853	A MC 49561
Camelback 3	336	855	A MC 49562
Camelback 4	336	857	A MC 49563
Camelback 5	336	859	A MC 49564
Camelback 6	336	861	A MC 49565
Camelback 7	336	863	A MC 49566
Camelback 8	336	865	A MC 49567
Camelback 9	336	867	A MC 49568
Camelback 10	336	869	A MC 49569
Camelback 11	339	681	A MC 49570
Camelback 12	339	683	A MC 49571
Camelback 13	339	685	A MC 49572
Camelback 14	339	687	A MC 49573
Camelback 15	339	689	A MC 49574
Camelback 16	339	691	A MC 49575
Camelback 17	339	693	A MC 49576

REC'D DEC -4 PM 2:25  
49560-76

LAND SUBDIVISION LOCATION: Sections 15 & 22, Township 1 North, Range 14 East, G.&S.R.B.M., Gila County, Arizona.

\$5.00 + 84.00  
1:20  
2  
CK # 00212165

583488

STATE OF ARIZONA, County of Gila, ss; I do hereby certify that the within instrument was filed and recorded at request of Cyprus Miami Mining Corporation

Date Nov. 20, 1989 Time 1:20 P. M., Docket 784 Official Records Page 912 & 91  
Records of Gila County, Arizona.

WITNESS my hand and official seal the day and year first above written.

MARY V. DE PAOLI, County Recorder

By Paula Mitchell Deputy

Pick Up  
473-7159

MICROFILMED  
COMPARED

17

49597  
JR  
ly

NOTICE OF INTENTION TO HOLD MILLSITES

NOV DEC -4 PM 2:23

STATE OF ARIZONA)  
                                  )ss.  
COUNTY OF GILA )

I, Peter W. Anderson, being duly sworn, deposes and says:

That he is a citizen of the United States and more than eighteen years of age, resides at P. O. Box 4444, Claypool, Arizona, County of Gila, and is personally acquainted with the unpatented millsite claims listed in Exhibit "A", attached hereto and by this reference made a part hereof, situated in the Globe-Miami Mining District, Gila County, Arizona, the location notices of which are recorded in the Office of the County Recorder of said County, and assigned serial numbers by the Bureau of Land Management, as set forth in said Exhibit "A".

In accordance with the laws of the United States, and to fulfill requirements for assessment year ending 1 September 1989, Cyprus Miami Mining Corporation, owner of said millsites, holds and claims the millsites described in Exhibit "A", and intends to continue to use said claim-related sites for mining or milling purposes in connection with associated lode claims in the area.

The Affiant is duly authorized by Cyprus Miami Mining Corporation to make this Notice of Intent To Hold Millsites.

Peter W. Anderson  
Peter W. Anderson, Agent

Owners Address: 9100 E. Mineral Circle  
Englewood, Colorado 80155  
Attn: J. J. Bensing  
Supervisor, Property Management



STATE OF ARIZONA)  
                                  )ss.  
County of Gila )

SUBSCRIBED AND SWORN to before me this 16th, day of November, 1989.

Marion E. Sheppard  
Notary Public in and for  
the State of Arizona

My commission expires: 8-17-90



STATE OF ARIZONA

County of Gila

EXHIBIT "A" to Notice of Intention to Hold Millsites subscribed and sworn to by Peter W. Anderson, dated NOVEMBER 16, 1989, relative to the following unpatented millsite claims situated in the Globe Mining District, Gila County, Arizona, the location notices of which are recorded in the office of the County Recorder of said County, and assigned serial numbers by Bureau of Land Management, as follows:

Claim Name	Recorded		B.L.M. Serial Numbers
	Docket	Page(s)	
Webster 1 - 46 (inclusive)	320	548-638	A MC 49577 - 49622 (inclusive) 46
Webster 47	323	813	A MC 49623 475 1
Webster 48	323	814	A MC 49624 1

LAND SUBDIVISION LOCATION: Section 13, Township 1 North, Range 14 East, G.&S.R.B.M., Gila County, Arizona

REC'D DEC - 4 PM 2 21

85.00 + 84.00  
1:20 # 00212165

583482

STATE OF ARIZONA, County of Gila, ss: I do hereby certify that the within instrument was filed and recorded at request of Cyprus Miami Mining Corporation

Date Nov. 20, 1989 Time 1:20 P. M., Docket 784 Official Records Page 895 & 8  
Records of Gila County, Arizona.

WITNESS my hand and official seal the day and year first above written.

MARY V. DE PAOLI, County Recorder

By Paula Mitchell Deput

Pick Up  
473-7159

MICROFILMED  
COMPARED

48  
4

NOTICE OF INTENTION TO HOLD MILLSITES

ep

STATE OF ARIZONA)
)ss.
COUNTY OF GILA )

I, Peter W. Anderson, being duly sworn, deposes and says:

That he is a citizen of the United States and more than eighteen years of age, resides at P. O. Box 4444, Claypool, Arizona, County of Gila, and is personally acquainted with the unpatented millsite claims listed in Exhibit "A", attached hereto and by this reference made a part hereof, situated in the Globe-Miami Mining District, Gila County, Arizona, the location notices of which are recorded in the Office of the County Recorder of said County, and assigned serial numbers by the Bureau of Land Management, as set forth in said Exhibit "A".

In accordance with the laws of the United States, and to fulfill requirements for assessment year ending 1 September 1989, Cyprus Miami Mining Corporation, owner of said millsites, holds and claims the millsites described in Exhibit "A", and intends to continue to use said claim-related sites for mining or milling purposes in connection with associated lode claims in the area.

The Affiant is duly authorized by Cyprus Miami Mining Corporation to make this Notice of Intent To Hold Millsites.

Peter W. Anderson
Peter W. Anderson, Agent

Owners Address: 9100 E. Mineral Circle
Englewood, Colorado 80155
Attn: J. J. Bensing
Supervisor, Property Management



STATE OF ARIZONA)
)ss.
County of Gila )

SUBSCRIBED AND SWORN to before me this 16th, day of November, 1989.

Marianne E. Sheppard
Notary Public in and for
the State of Arizona

My commission expires: 8-17-90

STATE OF ARIZONA
REC-4
NOV 2 25
STATE OFFICE

STATE OF ARIZONA

County of Gila

EXHIBIT "A" to Notice of Intention to Hold Millsites subscribed and sworn to by Peter W. Anderson, dated November 16, 1989, relative to the following unpatented millsite claims situated in the Globe Mining District, Gila County, Arizona, the location notices of which are recorded in the office of the County Recorder of said County, and assigned serial numbers by Bureau of Land Management, as follows:

Claim Name	Recorded		B.L.M. Serial Number
	Docket	Page	
CROW MILL SITE 1	299	199	A MC 49457
CROW MILL SITE 2	299	200	A MC 49458
CROW MILL SITE 3	299	201	A MC 49459
CROW MILL SITE 4	299	202	A MC 49460
CROW MILL SITE 5	299	203	A MC 49461

LAND SUBDIVISION LOCATION: Section 34, Township 1 North, Range 14 East, G.&S.R.B.M., Gila County, Arizona

CLERK OF STATE OFFICE  
REC'D DEC - 4 PM 2 28  
TRECINK, ARIZONA

\$5.00 + \$4.00  
1:20 ck #00212165

583489

STATE OF ARIZONA, County of Gila, ss:  
I do hereby certify that the within instrument was filed and recorded at request of Cyprus Miami Mining Corporat  
Date Nov. 20, 1989 Time 1:20 P. M., Docket 784 Official Records Page s 914 & 9  
Records of Gila County, Arizona.

WITNESS my hand and official seal the day and year first above written.

MARY V. DE PAOLI, County Recorder  
By Paula Mitchell, Deputy

Pick Up  
473-7159

MICROFILMED  
COMPARED

NOTICE OF INTENTION TO HOLD MILLSITES

lpi

STATE OF ARIZONA)  
  )ss.  
COUNTY OF GILA )

I, Peter W. Anderson, being duly sworn, deposes and says:

That he is a citizen of the United States and more than eighteen years of age, resides at P. O. Box 4444, Claypool, Arizona, County of Gila, and is personally acquainted with the unpatented millsite claims listed in Exhibit "A", attached hereto and by this reference made a part hereof, situated in the Globe-Miami Mining District, Gila County, Arizona, the location notices of which are recorded in the Office of the County Recorder of said County, and assigned serial numbers by the Bureau of Land Management, as set forth in said Exhibit "A".

In accordance with the laws of the United States, and to fulfill requirements for assessment year ending 1 September 1989, Cyprus Miami Mining Corporation, owner of said millsites, holds and claims the millsites described in Exhibit "A", and intends to continue to use said claim-related sites for mining or milling purposes in connection with associated lode claims in the area.

The Affiant is duly authorized by Cyprus Miami Mining Corporation to make this Notice of Intent To Hold Millsites.

Peter W. Anderson  
Peter W. Anderson, Agent

Owners Address: 9100 E. Mineral Circle  
Englewood, Colorado 80155  
Attn: J. J. Bensing  
Supervisor, Property Management

STATE OF ARIZONA)  
  )ss.  
County of Gila )

SUBSCRIBED AND SWORN to before me this 16th, day of November, 1989.

Caran E. D. Reppard  
Notary Public in and for  
the State of Arizona

My commission expires: 8-17-90

REC'D  
ARIZONA  
9:03 DEC -4 PM 2:24  
B.L.H. AZ STATE OFFICE

STATE OF ARIZONA

County of Gila

EXHIBIT "A" to Notice of Intention to Hold Millsites subscribed and sworn to by Peter W. Anderson, dated November 16, 1989, relative to the following unpatented millsite claims situated in the Globe Mining District, Gila County, Arizona, the location notices of which are recorded in the office of the County Recorder of said County, and assigned serial numbers by Bureau of Land Management, as follows:

Claim Name	Recorded		B.L.M. Serial Numbers
	Docket	Page(s)	
Ralston 1 - 30 (inclusive)	337	33 - 91	A MC 49462 - 49491 (inclusive) } 30
Ralston 31 - 98 (inclusive)	337	845-978	A MC 49492 - 49559 (inclusive) } 68

LAND SUBDIVISION LOCATION: Sections 13, 14, 23 & 24, Township 1 North, Range 14 East, G.&S.R.B.M., Gila County, Arizona

STATE OF ARIZONA  
RECORDS DEPARTMENT  
PHOENIX, ARIZONA  
DEC - 4 PM 2:24

583483

85.0018400  
1520 CB #00212165

STATE OF ARIZONA, County of Gila, ss: I do hereby certify that the within instrument was filed and recorded at request of Cyprus Miami Mining Corporati

Date Nov. 20, 1989 Time 1:20 P. M., Docket 784 Official Records Page S. 897 & 89  
Records of Gila County, Arizona.

WITNESS my hand and official seal the day and year first above written.

MARY V. DE PAOLI, County Recorder

By Paula Mitchell Deputy

Pick Up  
473-7159

MICROFILMED  
COMPARED

98  
9

49439  
JR  
yi

NOTICE OF INTENTION TO HOLD MILLSITES

STATE OF ARIZONA )  
 )ss.  
COUNTY OF GILA )

B.L.M. AZ STATE OFFICE  
1000 DEC -4 PM 2:27  
PHOENIX, ARIZONA

I, Peter W. Anderson, being duly sworn, deposes and says:

That he is a citizen of the United States and more than eighteen years of age, resides at P. O. Box 4444, Claypool, Arizona, County of Gila, and is personally acquainted with the unpatented millsite claims listed in Exhibit "A", attached hereto and by this reference made a part hereof, situated in the Globe-Miami Mining District, Gila County, Arizona, the location notices of which are recorded in the Office of the County Recorder of said County, and assigned serial numbers by the Bureau of Land Management, as set forth in said Exhibit "A".

In accordance with the laws of the United States, and to fulfill requirements for assessment year ending 1 September 1989, Cyprus Miami Mining Corporation, owner of said millsites, holds and claims the millsites described in Exhibit "A", and intends to continue to use said claim-related sites for mining or milling purposes in connection with associated lode claims in the area.

The Affiant is duly authorized by Cyprus Miami Mining Corporation to make this Notice of Intent To Hold Millsites.



Peter W. Anderson  
Peter W. Anderson, Agent

Owners Address: 9100 E. Mineral Circle  
Englewood, Colorado 80155  
Attn: J. J. Bensing  
Supervisor, Property Management

STATE OF ARIZONA )  
 )ss.  
County of Gila )

SUBSCRIBED AND SWORN to before me this 16th, day of November, 1989.

Marion E. Sheppard  
Notary Public in and for  
the State of Arizona

My commission expires: 8-17-90

STATE OF ARIZONA  
County of Gila

EXHIBIT "A" to Notice of Intention to Hold Millsites subscribed and sworn to by Peter W. Anderson, dated November 16, 1989, relative to the following unpatented millsite claims situated in the Globe Mining District, Gila County, Arizona, the location notices of which are recorded in the office of the County Recorder of said County, and assigned serial numbers by Bureau of Land Management, as follows:

Claim Name	Recorded		Amended		B.L.M. Serial Number
	Docket	Page	Docket	Page	
IL 1	216	368	344	664	A MC 49258
IL 2	216	369	344	666	A MC 49259
IL 3	216	370	344	668	A MC 49260
IL 4	216	371	344	670	A MC 49261
IL 7	216	374	344	672	A MC 49262
IL 8	216	375	344	674	A MC 49263
IL 9	216	376	344	676	A MC 49264
IL 10	216	377	344	678	A MC 49265
IL 11	216	378	344	680	A MC 49266
IL 12	216	379	344	682	A MC 49267
IL 14	216	381	344	684	A MC 49268
IL 21	216	388	344	686	A MC 49269
IL 22	216	389	344	688	A MC 49270
IL 23	216	390	344	690	A MC 49271
IL 24	216	391	344	692	A MC 49272
IL 25	216	392	344	694	A MC 49273
IL 26	216	393	344	696	A MC 49274
IL 30	216	397	344	698	A MC 49275
IL 32	216	399	344	700	A MC 49276
IL 33	216	400	344	702	A MC 49277
Ridge 1	344	628			A MC 49439
Ridge 2	344	630			A MC 49440
Ridge 3	344	632			A MC 49441
Ridge 4	344	634			A MC 49442
Ridge 5	344	636			A MC 49443
Ridge 6	344	638			A MC 49444
Ridge 7	344	640			A MC 49445
Ridge 8	344	642			A MC 49446
Ridge 9	344	644			A MC 49447
Ridge 10	344	646			A MC 49448
Ridge 11	344	648			A MC 49449
Ridge 12	344	650			A MC 49450
Ridge 13	344	652			A MC 49451
Ridge 14	344	654			A MC 49452
Ridge 15	344	656			A MC 49453
Ridge 16	344	658			A MC 49454
Ridge 17	344	660			A MC 49455
Ridge 18	344	662			A MC 49456

LAND SUBDIVISION LOCATION: Sections 25, 26, 35 & 36, Township 1 North, Range 14 East, G.&S.R.B.M.

CLERK, AZ STATE OFFICE  
1989 DEC -4 PM 2:26  
PHOENIX, ARIZONA

85.00 + 84.00  
1:20 CA 00212165

583490

STATE OF ARIZONA, County of Gila, ss;  
I do hereby certify that the within instrument was filed and recorded at request of Cyprus Miami Mining Corporat

Date Nov. 20, 1989 Time 1:20 P, M., Docket 784 Official Records Page 8 916-9  
Records of Gila County, Arizona.

WITNESS my hand and official seal the day and year first above written.

MARY V. DE PAOLI, County Recorder

By Paula Mitchell, Deputy

MICROFILMED

COMPARED

Pick Up  
473-7159



NOTICE OF INTENTION TO HOLD MILLSITES

4

STATE OF ARIZONA)
)ss.
COUNTY OF GILA )

PHOENIX, ARIZONA
1989 DEC -4 PM 2:24

I, Peter W. Anderson, being duly sworn, deposes and says:

That he is a citizen of the United States and more than eighteen years of age, resides at P. O. Box 4444, Claypool, Arizona, County of Gila, and is personally acquainted with the unpatented millsite claims listed in Exhibit "A", attached hereto and by this reference made a part hereof, situated in the Globe-Miami Mining District, Gila County, Arizona, the location notices of which are recorded in the Office of the County Recorder of said County, and assigned serial numbers by the Bureau of Land Management, as set forth in said Exhibit "A".

In accordance with the laws of the United States, and to fulfill requirements for assessment year ending 1 September 1989, Cyprus Miami Mining Corporation, owner of said millsites, holds and claims the millsites described in Exhibit "A", and intends to continue to use said claim-related sites for mining or milling purposes in connection with associated lode claims in the area.

The Affiant is duly authorized by Cyprus Miami Mining Corporation to make this Notice of Intent To Hold Millsites.

Peter W. Anderson
Peter W. Anderson, Agent

Owners Address: 9100 E. Mineral Circle
Englewood, Colorado 80155
Attn: J. J. Bensing
Supervisor, Property Management



STATE OF ARIZONA)
)ss.
County of Gila )

SUBSCRIBED AND SWORN to before me this 16th, day of November, 1989.

Marianne E. Sheppard
Notary Public in and for
the State of Arizona

My commission expires: 8-17-90

STATE OF ARIZONA

County of Gila

EXHIBIT "A" to Notice of Intention to Hold Millsites subscribed and sworn to by Peter W. Anderson, dated November 16, 1989, relative to the following unpatented millsite claims situated in the Globe Mining District, Gila County, Arizona, the location notices of which are recorded in the office of the County Recorder of said County, and assigned serial numbers by Bureau of Land Management, as follows:

Claim Name	Recorded		Amended		B.L.M. Serial Number
	Docket	Page	Docket	Page	
IL 88	216	516			A MC 49314
IL 89	216	517			A MC 49315
IL 90	216	518			A MC 49316
IL 91	216	519			A MC 49317
IL 92	216	520			A MC 49318
IL 93	216	521			A MC 49319
IL 94	216	522			A MC 49320
IL 95	216	523			A MC 49321
IL 96	216	524			A MC 49322
IL 97	216	525			A MC 49323
IL 98	216	526			A MC 49324
IL 99	216	527			A MC 49325
IL 100	216	528			A MC 49326
IL 101	216	529			A MC 49327
IL 102	216	530			A MC 49328
IL 103	216	531			A MC 49329
IL 106	216	534			A MC 49330
IL 107	216	535			A MC 49331
IL 108	216	536			A MC 49332
IL 109	216	537			A MC 49333
IL 110	216	538			A MC 49334
IL 111	216	539			A MC 49335
IL 112	216	540			A MC 49336
IL 113	216	541			A MC 49337
IL 114	216	542			A MC 49338
IL 115	216	543			A MC 49339
IL 116	216	544			A MC 49340
IL 117	216	545			A MC 49341
IL 118	216	546			A MC 49342
IL 119	216	547			A MC 49343
IL 120	216	550			A MC 49344
IL 121	216	551	305	422	A MC 49345
IL 122	216	552			A MC 49346
IL 123	216	553	305	421	A MC 49347
IL 124	216	554			A MC 49348
IL 125	216	555			A MC 49349
IL 126	216	556			A MC 49350

(continued)

B.L.M. AZ STATE OFFICE  
 1989 DEC -4 PM 2:24  
 PHOENIX, ARIZONA

EXHIBIT "A"  
Page -2-

Claim Name	Recorded		Amended		B.L.M. Serial Number
	Docket	Page	Docket	Page	
IL 127	216	557			A MC 49351
IL 128	216	558			A MC 49352
IL 129	216	559			A MC 49353
IL 130	216	560			A MC 49354
IL 131	216	561			A MC 49355
IL 132	216	562			A MC 49356
IL 133	216	563			A MC 49357
IL 134	216	564			A MC 49358
IL 135	216	565			A MC 49359
IL 136	216	566			A MC 49360
IL 137	216	567			A MC 49361
IL 138	216	568			A MC 49362
IL 139	216	569			A MC 49363
IL 143	216	573	305	420	A MC 49364
IL 144	216	574	305	419	A MC 49365
IL 145	216	575	305	418	A MC 49366
IL 146	216	576			A MC 49367
IL 147	216	577			A MC 49368
IL 148	216	578			A MC 49369
IL 149	216	579			A MC 49370
IL 150	216	579-A			A MC 49371
IL 151	216	580			A MC 49372
IL 152	216	581			A MC 49373
IL 153	216	582			A MC 49374
IL 154	216	583			A MC 49375
IL 155	216	584			A MC 49376
IL 156	216	585			A MC 49377
IL 157	216	586			A MC 49378
IL 158	216	587			A MC 49379
IL 159	216	588			A MC 49380
IL 160	216	589			A MC 49381
IL 161	216	590			A MC 49382
IL 162	216	591			A MC 49383
IL 163	216	592			A MC 49384
IL 168	216	597	305	417	A MC 49385
IL 170	216	599			A MC 49386
IL 172	216	601			A MC 49387
IL 174	216	603			A MC 49388
IL 176	216	605			A MC 49390
IL 178	216	607			A MC 49392
IL 180	216	609			A MC 49394
IL 182	216	611			A MC 49396
IL 184	216	613			A MC 49398
IL 200	216	548			A MC 49409

(continued)

RECEIVED BY MAIL  
 1988 DEC -4 PM 2:24  
 B.L.M. STATE OFFICE

49351-88

44  
4

EXHIBIT "A"  
Page -3-

Claim Name	Recorded		Amended		B.L.M. Serial Number
	Docket	Page	Docket	Page	
IL 201	216	549			A MC 49410
IL 202	230	605			A MC 49411
IL 203	230	606			A MC 49412
IL 204	230	607			A MC 49413
IL 205	230	608			A MC 49414
IL 206	230	609			A MC 49415
IL 207	230	610			A MC 49416
IL 208	230	611			A MC 49417
IL 209	230	612			A MC 49418
IL 210	230	613			A MC 49419
IL 211	230	614			A MC 49420
IL 212	230	615			A MC 49421
IL 213	230	616			A MC 49422
IL 214	230	617			A MC 49423
IL 215	230	618			A MC 49424
IL 216	230	619			A MC 49425
IL 217	230	620			A MC 49426
IL 218	230	621			A MC 49427
IL 219	230	622			A MC 49428
IL 304	299	216			A MC 49429
IL 305	299	217			A MC 49430
IL 306	299	218			A MC 49431
IL 307	299	219			A MC 49432
IL 308	299	220			A MC 49433
IL 309	299	221			A MC 49434
IL 311	305	415			A MC 49436
IL 312	305	416			A MC 49437
IL 313	308	973			A MC 49438

4040  
434

49436-8

LAND SUBDIVISION LOCATION: Sections 33 & 34, Township 1 North, Range 14 East; and Sections 33 & 34, Township 1 South, Range 14 East, G.&S.R.B.M., Gila County, Arizona

REC. ARIZONA  
DEC - 4 PM 2:24

583484

\$ 5,007.84.00  
1:20 CL # 00212165

STATE OF ARIZONA, County of Gila, ss: I do hereby certify that the within instrument was filed and recorded at request of Cyprus Miami Mining Corporat

Date Nov. 20, 1989 Time 1:20 P. M., Docket 784 Official Records Pages 899-902

Records of Gila County, Arizona. WITNESS my hand and official seal the day and year first above written.

MARY V. DE PAOLI, County Recorder

By Paula Mitchell Deput

Pick Up  
473-7159

MICROFILMED  
COMPARED

28

NOTICE OF INTENTION TO HOLD MILLSITES

49278  
SR  
4i

STATE OF ARIZONA)  
  )ss.  
COUNTY OF GILA )

I, Peter W. Anderson, being duly sworn, deposes and says:

That he is a citizen of the United States and more than eighteen years of age, resides at P. O. Box 4444, Claypool, Arizona, County of Gila, and is personally acquainted with the unpatented millsite claims listed in Exhibit "A", attached hereto and by this reference made a part hereof, situated in the Globe-Miami Mining District, Gila County, Arizona, the location notices of which are recorded in the Office of the County Recorder of said County, and assigned serial numbers by the Bureau of Land Management, as set forth in said Exhibit "A".

In accordance with the laws of the United States, and to fulfill requirements for assessment year ending 1 September 1989, Cyprus Miami Mining Corporation, owner of said millsites, holds and claims the millsites described in Exhibit "A", and intends to continue to use said claim-related sites for mining or milling purposes in connection with associated lode claims in the area.

The Affiant is duly authorized by Cyprus Miami Mining Corporation to make this Notice of Intent To Hold Millsites.

Peter W. Anderson  
Peter W. Anderson, Agent

Owners Address: 9100 E. Mineral Circle  
Englewood, Colorado 80155  
Attn: J. J. Bensing  
Supervisor, Property Management

STATE OF ARIZONA)  
  )ss.  
County of Gila )

SUBSCRIBED AND SWORN to before me this 16th, day of November, 1989.

Marian E. Stoppard  
Notary Public in and for  
the State of Arizona

My commission expires: 8-17-90

RECEIVED  
DEC -4 PM 2:24  
PH. DIV. ARIZONA  
STATE OF ARIZONA OFFICE

STATE OF ARIZONA

County of Gila

EXHIBIT "A" to Notice of Intention to Hold Millsites subscribed and sworn to by Peter W. Anderson, dated November 16, 1989, relative to the following unpatented millsite claims situated in the Globe Mining District, Gila County, Arizona, the location notices of which are recorded in the office of the County Recorder of said County, and assigned serial numbers by Bureau of Land Management, as follows:

Claim Name	Recorded		Amended		B.L.M. Serial Number
	Docket	Page	Docket	Page	
IL 40	216	408	299	167	A MC 49278
IL 42	216	410	299	169	A MC 49279
IL 43	216	411	299	171	A MC 49280
IL 44	216	412	299	173	A MC 49281
IL 45	216	413	299	175	A MC 49282
IL 46	216	414	299	177	A MC 49283
IL 47	216	415	299	179	A MC 49284
IL 49	216	417	299	181	A MC 49285
IL 50	216	418			A MC 49286
IL 52	216	420			A MC 49287
IL 53	216	421	299	183	A MC 49288
IL 54	216	422			A MC 49289
IL 55	216	423	299	185	A MC 49290
IL 56	216	424			A MC 49291
IL 58	216	426			A MC 49292
IL 59	216	427	299	187	A MC 49293
IL 62	216	430	299	189	A MC 49294
IL 64	216	432			A MC 49295
IL 65	216	433	299	191	A MC 49296
IL 66	216	434			A MC 49297
IL 67	216	435	299	193	A MC 49298
IL 68	216	436			A MC 49299
IL 69	216	437			A MC 49300
IL 70	216	438			A MC 49301
IL 71	216	439			A MC 49302
IL 72	216	440			A MC 49303
IL 73	216	441			A MC 49304
IL 74	216	442			A MC 49305
IL 75	216	443			A MC 49306
IL 76	216	444			A MC 49307
IL 77	216	445			A MC 49308
IL 78	216	446	299	195	A MC 49309
IL 79	216	447	299	197	A MC 49310
IL 80	216	448			A MC 49311
IL 81	216	449			A MC 49312
IL 82	216	450			A MC 49313

LAND SUBDIVISION LOCATION: Sections 34 & 35, Township 1 North, Range 14 East, G.&S.R.B.M.

B.L.M. AT COUNTY RECORDER'S OFFICE  
 1989 DEC -4 PM 2:24

49278  
49313

36

NOTICE OF INTENTION TO HOLD MILLSITES

STATE OFFICE 49238  
1989 DEC -4 PM 2:25  
PHOENIX, ARIZONA  
JK  
M

STATE OF ARIZONA)  
                                  )ss.  
COUNTY OF GILA )

I, Peter W. Anderson, being duly sworn, deposes and says:

That he is a citizen of the United States and more than eighteen years of age, resides at P. O. Box 4444, Claypool, Arizona, County of Gila, and is personally acquainted with the unpatented millsite claims listed in Exhibit "A", attached hereto and by this reference made a part hereof, situated in the Globe-Miami Mining District, Gila County, Arizona, the location notices of which are recorded in the Office of the County Recorder of said County, and assigned serial numbers by the Bureau of Land Management, as set forth in said Exhibit "A".

In accordance with the laws of the United States, and to fulfill requirements for assessment year ending 1 September 1989, Cyprus Miami Mining Corporation, owner of said millsites, holds and claims the millsites described in Exhibit "A", and intends to continue to use said claim-related sites for mining or milling purposes in connection with associated lode claims in the area.

The Affiant is duly authorized by Cyprus Miami Mining Corporation to make this Notice of Intent To Hold Millsites.

Peter W. Anderson  
Peter W. Anderson, Agent

Owners Address: 9100 E. Mineral Circle  
Englewood, Colorado 80155  
Attn: J. J. Bensing  
Supervisor, Property Management



STATE OF ARIZONA)  
                                  )ss.  
County of Gila )

SUBSCRIBED AND SWORN to before me this 16th, day of November, 1989.

Carion E. Sheppard  
Notary Public in and for  
the State of Arizona

My commission expires: 8-17-90

1000 DEC -4 PM 2:25

STATE OF ARIZONA

PHOENIX, ARIZONA

County of Gila

EXHIBIT "A" to Notice of Intention to Hold Millsites subscribed and sworn to by Peter W. Anderson, dated November 16, 1989, relative to the following unpatented millsite claims situated in the Globe Mining District, Gila County, Arizona, the location notices of which are recorded in the office of the County Recorder of said County, and assigned serial numbers by Bureau of Land Management, as follows:

Claim Name	Recorded		Amended		B.L.M. Serial Number
	Docket	Page	Docket	Page	
B.C. No. 1	254	152			A MC 49238
B.C. No. 2	254	153			A MC 49239
B.C. No. 3	254	154			A MC 49240
B.C. No. 4	254	155			A MC 49241
B.C. No. 5	254	156			A MC 49242
B.C. No. 6	254	157			A MC 49243
B.C. No. 7	254	158			A MC 49244
B.C. No. 8	254	159			A MC 49245
B.C. No. 9	254	160	316	318	A MC 49246
B.C. No. 10	254	161			A MC 49247
B.C. No. 11	254	162			A MC 49248
B.C. No. 12	254	163			A MC 49249
B.C. No. 13	254	164	316	316	A MC 49250
B.C. No. 14	254	165			A MC 49251
B.C. No. 15	268	594			A MC 49252
B.C. No. 16	268	595			A MC 49253
B.C. No. 17	268	596			A MC 49254
B.C. No. 18	268	597			A MC 49255
B.C. No. 19	268	598			A MC 49256
B.C. No. 20	268	599			A MC 49257

LAND SUBDIVISION LOCATION: Section 23, Township 1 North, Range 14 East, G.&S.R.B.M., Gila County, Arizona

85.00 + 84.00  
1:20 CR#00212165

583487

STATE OF ARIZONA, County of Gila, ss: I do hereby certify that the within instrument was filed and recorded at request of Cyprus Miami Mining Corporat

Date Nov. 20, 1989 Time 1:20 P. M., Docket 784 Official Records Pages 910 & 91  
Records of Gila County, Arizona.

WITNESS my hand and official seal the day and year first above written.

MARY V. DE PAOLI, County Recorder

By Paula Mitchell, Deput

Pick Up  
473-7159

MICROFILMED  
COMPARED

20



NOTICE OF INTENTION TO HOLD MILLSITES

49258  
49439  
cd

STATE OF ARIZONA)  
  )ss.  
COUNTY OF GILA )

I, Peter W. Anderson, being duly sworn, deposes and says:

That he is a citizen of the United States and more than eighteen years of age, resides at P.O. Box 4444, Claypool, Arizona County of Gila, and is personally acquainted with the unpatented millsite claims listed in Exhibit "A", attached hereto and by this reference made a part hereof, situated in the Globe-Miami Mining District, Gila County, Arizona, the location notices of which are recorded in the Office of the County Recorder of said County, and assigned serial numbers by Bureau of Land Management, as set forth in said Exhibit "A".

In accordance with the laws of the United States, and to fulfill requirements for assessment year ending 1 September 1988, Cyprus Miami Mining Corporation, owner of said millsites, holds and claims the millsites described in Exhibit "A", and intends to continue to use said claim-related sites for mining or milling purposes in connection with associated lode claims in the area.

Peter W. Anderson

P. O. Box 3299  
9100 E. Mineral Circle  
Englewood, Colorado 80155  
Attn: J. J. Bensing  
Supervisor, Property Management

STATE OF ARIZONA)  
  )ss.  
County of Gila )

SUBSCRIBED AND SWORN to before me this 29th, day of November, 1988.

Garron E. Shoopard

Notary Public in and for  
the State of Arizona

My commission expires: 8-17-90

PHOENIX, ARIZONA  
DEC 1 - 10 37 AM '88  
RECEIVED  
BLM, AZ STATE OFFICE

STATE OF ARIZONA

County of Gila

EXHIBIT "A" to Notice of Intention to Hold Millsites subscribed and sworn to by Peter W. Anderson, dated 29 November 1988, relative to the following unpatented millsite claims situated in the Globe Mining District, Gila County, Arizona, the location notices of which are recorded in the office of the County Recorder of said County, and assigned serial numbers by Bureau of Land Management, as follows:

Claim Name	Recorded		Amended		B.L.M.
	Docket	Page	Docket	Page	Serial Number
IL 1	216	368	344	664	A MC 49258 ✓
IL 2	216	369	344	666	A MC 49259 ✓
IL 3	216	370	344	668	A MC 49260 ✓
IL 4	216	371	344	670	A MC 49261 ✓
IL 7	216	374	344	672	A MC 49262 ✓
IL 8	216	375	344	674	A MC 49263 ✓
IL 9	216	376	344	676	A MC 49264 ✓
IL 10	216	377	344	678	A MC 49265 ✓
IL 11	216	378	344	680	A MC 49266 ✓
IL 12	216	379	344	682	A MC 49267 ✓
IL 14	216	381	344	684	A MC 49268 ✓
IL 21	216	388	344	686	A MC 49269 ✓
IL 22	216	389	344	688	A MC 49270 ✓
IL 23	216	390	344	690	A MC 49271 ✓
IL 24	216	391	344	692	A MC 49272 ✓
IL 25	216	392	344	694	A MC 49273 ✓
IL 26	216	393	344	696	A MC 49274 ✓
IL 30	216	397	344	698	A MC 49275 ✓
IL 32	216	399	344	700	A MC 49276 ✓
IL 33	216	400	344	702	A MC 49277 ✓
Ridge 1	344	628			A MC 49439 ✓
Ridge 2	344	630			A MC 49440 ✓
Ridge 3	344	632			A MC 49441 ✓
Ridge 4	344	634			A MC 49442 ✓
Ridge 5	344	636			A MC 49443 ✓
Ridge 6	344	638			A MC 49444 ✓
Ridge 7	344	640			A MC 49445 ✓
Ridge 8	344	642			A MC 49446 ✓
Ridge 9	344	644			A MC 49447 ✓
Ridge 10	344	646			A MC 49448 ✓
Ridge 11	344	648			A MC 49449 ✓
Ridge 12	344	650			A MC 49450 ✓
Ridge 13	344	652			A MC 49451 ✓
Ridge 14	344	654			A MC 49452 ✓
Ridge 15	344	656			A MC 49453 ✓
Ridge 16	344	658			A MC 49454 ✓
Ridge 17	344	660			A MC 49455 ✓
Ridge 18	344	662			A MC 49456 ✓

LAND SUBDIVISION LOCATION: Sections 25, 26, 35 & 36, Township 1 North, Range 14 East, G.&S.R.B.M.

RECEIVED

PHOTOGRAPHY DIVISION, ARIZONA  
 DEC 10 31 AM '88

\$ 5.00 + \$ 4.00 + \$ 1.00

3.50  
C 2 # 00192844

570040

DOCKET 752 PAGE 772

STATE OF ARIZONA, County of Gila, ss;  
I do hereby certify that the within instrument was filed and recorded at request of

Cyprus Miami Mining Corporation

Date Nov. 30, 1988 Time 3:00 P. M., Docket

752 Official Records Page s 772 & 773

Records of Gila County, Arizona.

WITNESS my hand and official seal the day and year first above written.

Cyprus Miami Mining Corp.  
P.O. Box 4444  
Claypool, Az. 85532

MICROFILMED  
COMPARED

MARY V. DE PAOLI, County Recorder

By Budgette Haffrey Deputy.

49212  
Jp

NOTICE OF INTENTION TO HOLD MILLSITES

STATE OF ARIZONA)  
  )ss.  
COUNTY OF GILA )

RECEIVED  
B.L.M. AZ STATE OFFICE  
DEC 12 7 59 AM '88  
PHOENIX, ARIZONA

I, Peter W. Anderson, being duly sworn, deposes and says:

That he is a citizen of the United States and more than eighteen years of age, resides at P.O. Box 4444, Claypool, Arizona County of Gila, and is personally acquainted with the unpatented millsite claims listed in Exhibit "A", attached hereto and by this reference made a part hereof, situated in the Globe-Miami Mining District, Gila County, Arizona, the location notices of which are recorded in the Office of the County Recorder of said County, and assigned serial numbers by Bureau of Land Management, as set forth in said Exhibit "A".

In accordance with the laws of the United States, and to fulfill requirements for assessment year ending 1 September 1988, Cyprus Miami Mining Corporation, owner of said millsites, holds and claims the millsites described in Exhibit "A", and intends to continue to use said claim-related sites for mining or milling purposes in connection with associated lode claims in the area.

Peter W. Anderson  
P. O. Box 3299  
9100 E. Mineral Circle  
Englewood, Colorado 80155  
Attn: J. J. Bensing  
Supervisor, Property Management

STATE OF ARIZONA)  
  )ss.  
County of Gila )

SUBSCRIBED AND SWORN to before me this 29th, day of November, 1988.

Carian E. Sheppard  
Notary Public in and for  
the State of Arizona

My commission expires: 8-17-90

## STATE OF ARIZONA

## County of Gila

EXHIBIT "A" to Notice of Intention to Hold Millsites subscribed and sworn to by Peter W. Anderson, dated 29 November 1988, relative to the following unpatented millsite claims situated in the Globe Mining District, Gila County, Arizona, the location notices of which are recorded in the office of the County Recorder of said County, and assigned serial numbers by Bureau of Land Management, as follows:

Claim Name	Recorded		Amended		B.L.M. Serial Number
	Docket	Page	Docket	Page	
B.C. No. 1	254	152			A MC 49238 .
B.C. No. 2	254	153			A MC 49239 .
B.C. No. 3	254	154			A MC 49240 .
B.C. No. 4	254	155			A MC 49241 .
B.C. No. 5	254	156			A MC 49242 .
B.C. No. 6	254	157			A MC 49243 .
B.C. No. 7	254	158			A MC 49244 .
B.C. No. 8	254	159			A MC 49245 .
B.C. No. 9	254	160	316	318	A MC 49246 .
B.C. No. 10	254	161			A MC 49247 .
B.C. No. 11	254	162			A MC 49248 .
B.C. No. 12	254	163			A MC 49249 .
B.C. No. 13	254	164	316	316	A MC 49250 .
B.C. No. 14	254	165			A MC 49251 .
B.C. No. 15	268	594			A MC 49252 .
B.C. No. 16	268	595			A MC 49253 .
B.C. No. 17	268	596			A MC 49254 .
B.C. No. 18	268	597			A MC 49255 .
B.C. No. 19	268	598			A MC 49256 .
B.C. No. 20	268	599			A MC 49257 .

LAND SUBDIVISION LOCATION: Section 23, Township 1 North, Range 14 East, G.&S.R.B.M., Gila County, Arizona

RECEIVED  
B.L.M. AZ STATE OFFICE  
DEC 12 7 59 AM '88  
PHOENIX, ARIZONA

49212

DOCKET 752 PAGE 766

\$ 5.00 + \$ 4.00 + \$ 1.00

31.00  
2 # 00192844

570038

STATE OF ARIZONA, County of Gila, ss;  
I do hereby certify that the within instrument was filed and recorded at request of Cyprus Miami Mining Corporation

Date Nov. 30, 1988 Time 3:00 P. M. Docket 752 Official Records Page 766 & 767  
Records of Gila County, Arizona.

WITNESS my hand and official seal the day and year first above written.

Cyprus Miami Mining Corp  
P.O. Box 4444  
Claypool, Az. 85532

MICROFILMED

MARY V. DE PAOLI, County Recorder

By Budgette Shaffery Deputy.

COMPARED

RECEIVED  
B.L.M. AZ STATE OFFICE  
DEC 12 7 58 AM '88  
PHOENIX, ARIZONA

NOTICE OF INTENTION TO HOLD MILLSITES

STATE OF ARIZONA )  
                                )ss.  
COUNTY OF GILA )

I, Peter W. Anderson, being duly sworn, deposes and says:

That he is a citizen of the United States and more than eighteen years of age, resides at P.O. Box 4444, Claypool, Arizona County of Gila, and is personally acquainted with the unpatented millsite claims listed in Exhibit "A", attached hereto and by this reference made a part hereof, situated in the Globe-Miami Mining District, Gila County, Arizona, the location notices of which are recorded in the Office of the County Recorder of said County, and assigned serial numbers by Bureau of Land Management, as set forth in said Exhibit "A".

In accordance with the laws of the United States, and to fulfill requirements for assessment year ending 1 September 1988, Cyprus Miami Mining Corporation, owner of said millsites, holds and claims the millsites described in Exhibit "A", and intends to continue to use said claim-related sites for mining or milling purposes in connection with associated lode claims in the area.

Peter W. Anderson  
P. O. Box 3299  
9100 E. Mineral Circle  
Englewood, Colorado 80155  
Attn: J. J. Bensing  
Supervisor, Property Management

STATE OF ARIZONA )  
                                )ss.  
County of Gila )

SUBSCRIBED AND SWORN to before me this 29th day of November, 1988.

Lawrence E. Sheppard  
Notary Public in and for  
the State of Arizona

My commission expires: 8-17-90



STATE OF ARIZONA

County of Gila

EXHIBIT "A" to Notice of Intention to Hold Millsites subscribed and sworn to by Peter W. Anderson, dated 29 November 1988, relative to the following unpatented millsite claims situated in the Globe Mining District, Gila County, Arizona, the location notices of which are recorded in the office of the County Recorder of said County, and assigned serial numbers by Bureau of Land Management, as follows:

Claim Name	Recorded		Amended		B.L.M. Serial Number
	Docket	Page	Docket	Page	
IL 40 •	216	408	299	167	A MC 49278
IL 42 •	216	410	299	169	A MC 49279
IL 43 •	216	411	299	171	A MC 49280
IL 44 •	216	412	299	173	A MC 49281
IL 45 •	216	413	299	175	A MC 49282
IL 46 •	216	414	299	177	A MC 49283
IL 47 •	216	415	299	179	A MC 49284
IL 49 •	216	417	299	181	A MC 49285
IL 50 •	216	418			A MC 49286
IL 52 •	216	420			A MC 49287
IL 53 •	216	421	299	183	A MC 49288
IL 54 •	216	422			A MC 49289
IL 55 •	216	423	299	185	A MC 49290
IL 56 •	216	424			A MC 49291
IL 58 •	216	426			A MC 49292
IL 59 •	216	427	299	187	A MC 49293
IL 62 •	216	430	299	189	A MC 49294
IL 64 •	216	432			A MC 49295
IL 65 •	216	433	299	191	A MC 49296
IL 66 •	216	434			A MC 49297
IL 67 •	216	435	299	193	A MC 49298
IL 68 •	216	436			A MC 49299
IL 69 •	216	437			A MC 49300
IL 70 •	216	438			A MC 49301
IL 71 •	216	439			A MC 49302
IL 72 •	216	440			A MC 49303
IL 73 •	216	441			A MC 49304
IL 74 •	216	442			A MC 49305
IL 75 •	216	443			A MC 49306
IL 76 •	216	444			A MC 49307
IL 77 •	216	445			A MC 49308
IL 78 •	216	446	299	195	A MC 49309
IL 79 •	216	447	299	197	A MC 49310
IL 80 •	216	448			A MC 49311
IL 81 •	216	449			A MC 49312
IL 82 •	216	450			A MC 49313

LAND SUBDIVISION LOCATION: Sections 34 & 35, Township 1 North, Range 14 East, Gila & S.R. B.M.

RECEIVED  
B.L.M. STATE OFFICE  
PHOENIX, ARIZONA  
DEC 17 1988

5.00 + \$4.00 + \$1.00

2107  
#00192844

570039

DOCKET 752 PAGE 768

STATE OF ARIZONA, County of Gila, ss;

I do hereby certify that the within instrument was filed and recorded at request of Cyprus Miami Mining Corporation

Date Nov. 30, 1988 Time 3:00 P. M., Docket 752 Official Records Page 768 - 771  
Records of Gila County, Arizona.

WITNESS my hand and official seal the day and year first above written.

MARY V. DE PAOLI, County Recorder

Cyprus Miami Mining Corporation  
P.O. Box 4444  
Claypool, AZ 85532

MICROFILMED

By Bridgette Gaffney Deputy.

49212

COMPARED

RECEIVED  
B.L.M. AZ STATE OFFICE  
DEC 12 7 58 AM '88  
PHOENIX, ARIZONA

NOTICE OF INTENTION TO HOLD MILLSITES

STATE OF ARIZONA )  
  )ss.  
COUNTY OF GILA     )

I, Peter W. Anderson, being duly sworn, deposes and says:

That he is a citizen of the United States and more than eighteen years of age, resides at P.O. Box 4444, Claypool, Arizona County of Gila, and is personally acquainted with the unpatented millsite claims listed in Exhibit "A", attached hereto and by this reference made a part hereof, situated in the Globe-Miami Mining District, Gila County, Arizona, the location notices of which are recorded in the Office of the County Recorder of said County, and assigned serial numbers by Bureau of Land Management, as set forth in said Exhibit "A".

In accordance with the laws of the United States, and to fulfill requirements for assessment year ending 1 September 1988, Cyprus Miami Mining Corporation, owner of said millsites, holds and claims the millsites described in Exhibit "A", and intends to continue to use said claim-related sites for mining or milling purposes in connection with associated lode claims in the area.

Peter W. Anderson  
P. O. Box 3299  
9100 E. Mineral Circle  
Englewood, Colorado 80155  
Attn: J. J. Bensing  
Supervisor, Property Management

STATE OF ARIZONA )  
  )ss.  
County of Gila     )

SUBSCRIBED AND SWORN to before me this 29th, day of November, 1988.

Marion E. Peppard  
Notary Public in and for  
the State of Arizona

My commission expires: 8-17-90



## STATE OF ARIZONA

## County of Gila

EXHIBIT "A" to Notice of Intention to Hold Millsites subscribed and sworn to by Peter W. Anderson, dated 29 November 1988, relative to the following unpatented millsite claims situated in the Globe Mining District, Gila County, Arizona, the location notices of which are recorded in the office of the County Recorder of said County, and assigned serial numbers by Bureau of Land Management, as follows:

Claim Name	Recorded		Amended		B.L.M. Serial Number
	Docket	Page	Docket	Page	
IL 88	216	516			A MC 49314
IL 89	216	517			A MC 49315
IL 90	216	518			A MC 49316
IL 91	216	519			A MC 49317
IL 92	216	520			A MC 49318
IL 93	216	521			A MC 49319
IL 94	216	522			A MC 49320
IL 95	216	523			A MC 49321
IL 96	216	524			A MC 49322
IL 97	216	525			A MC 49323
IL 98	216	526			A MC 49324
IL 99	216	527			A MC 49325
IL 100	216	528			A MC 49326
IL 101	216	529			A MC 49327
IL 102	216	530			A MC 49328
IL 103	216	531			A MC 49329
IL 106	216	534			A MC 49330
IL 107	216	535			A MC 49331
IL 108	216	536			A MC 49332
IL 109	216	537			A MC 49333
IL 110	216	538			A MC 49334
IL 111	216	539			A MC 49335
IL 112	216	540			A MC 49336
IL 113	216	541			A MC 49337
IL 114	216	542			A MC 49338
IL 115	216	543			A MC 49339
IL 116	216	544			A MC 49340
IL 117	216	545			A MC 49341
IL 118	216	546			A MC 49342
IL 119	216	547			A MC 49343
IL 120	216	550			A MC 49344
IL 121	216	551	305	422	A MC 49345
IL 122	216	552			A MC 49346
IL 123	216	553	305	421	A MC 49347
IL 124	216	554			A MC 49348
IL 125	216	555			A MC 49349
IL 126	216	556			A MC 49350

(continued)

RECEIVED  
B.L.M. AZ STATE OFFICE  
DEC 12 7 38 AM '88  
PHOENIX, ARIZONA



EXHIBIT "A"  
Page -2-

Claim Name	Recorded		Amended		B.L.M. Serial Number
	Docket	Page	Docket	Page	
IL 127 ,	216	557			A MC 49351 .
IL 128 ,	216	558			A MC 49352 .
IL 129 ,	216	559			A MC 49353 .
IL 130 ,	216	560			A MC 49354 .
IL 131 ,	216	561			A MC 49355 .
IL 132 ,	216	562			A MC 49356 .
IL 133 ,	216	563			A MC 49357 .
IL 134 ,	216	564			A MC 49358 .
IL 135 ,	216	565			A MC 49359 .
IL 136 ,	216	566			A MC 49360 .
IL 137 ,	216	567			A MC 49361 .
IL 138 ,	216	568			A MC 49362 .
IL 139 ,	216	569			A MC 49363 .
IL 143 ,	216	573	305	420	A MC 49364 .
IL 144 ,	216	574	305	419	A MC 49365 .
IL 145 ,	216	575	305	418	A MC 49366 .
IL 146 ,	216	576			A MC 49367 .
IL 147 ,	216	577			A MC 49368 .
IL 148 ,	216	578			A MC 49369 .
IL 149 ,	216	579			A MC 49370 .
IL 150 ,	216	579-A			A MC 49371 .
IL 151 ,	216	580			A MC 49372 .
IL 152 ,	216	581			A MC 49373 .
IL 153 ,	216	582			A MC 49374 .
IL 154 ,	216	583			A MC 49375 .
IL 155 ,	216	584			A MC 49376 .
IL 156 ,	216	585			A MC 49377 .
IL 157 ,	216	586			A MC 49378 .
IL 158 ,	216	587			A MC 49379 .
IL 159 ,	216	588			A MC 49380 .
IL 160 ,	216	589			A MC 49381 .
IL 161 ,	216	590			A MC 49382 .
IL 162 ,	216	591			A MC 49383 .
IL 163 ,	216	592			A MC 49384 .
IL 168 ,	216	597	305	417	A MC 49385 .
IL 170 ,	216	599			A MC 49386 .
IL 172 ,	216	601			A MC 49387 .
IL 174 ✓	216	603			A MC 49388 ✓
IL 176 .	216	605			A MC 49390 —
IL 178 .	216	607			A MC 49392 —
IL 180 ✓	216	609			A MC 49394 —
IL 182 .	216	611			A MC 49396 —
IL 184 ✓	216	613			A MC 49398 —
IL 200 ✓	216	548			A MC 49409 —

(continued)

RECEIVED  
B.L.M. AZ STATE OFFICE  
DEC 17 7 58 AM '88  
PHOENIX, ARIZONA

EXHIBIT "A"  
Page -3-

Claim Name	Recorded		Amended		B.L.M. Serial Number
	Docket	Page	Docket	Page	
IL 201	216	549			A MC 49410
IL 202	230	605			A MC 49411
IL 203	230	606			A MC 49412
IL 204	230	607			A MC 49413
IL 205	230	608			A MC 49414
IL 206	230	609			A MC 49415
IL 207	230	610			A MC 49416
IL 208	230	611			A MC 49417
IL 209	230	612			A MC 49418
IL 210	230	613			A MC 49419
IL 211	230	614			A MC 49420
IL 212	230	615			A MC 49421
IL 213	230	616			A MC 49422
IL 214	230	617			A MC 49423
IL 215	230	618			A MC 49424
IL 216	230	619			A MC 49425
IL 217	230	620			A MC 49426
IL 218	230	621			A MC 49427
IL 219	230	622			A MC 49428
IL 304	299	216			A MC 49429
IL 305	299	217			A MC 49430
IL 306	299	218			A MC 49431
IL 307	299	219			A MC 49432
IL 308	299	220			A MC 49433
IL 309	299	221			A MC 49434
IL 311	305	415			A MC 49436
IL 312	305	416			A MC 49437
IL 313	308	973			A MC 49438

LAND SUBDIVISION LOCATION: Sections 33 & 34, Township 1 North,  
Range 14 East; and Sections 33 & 34,  
Township 1 South, Range 14 East,  
G.&S.R.B.M., Gila County, Arizona

RECEIVED  
BLM. AZ STATE OFFICE  
DEC 12 1 59 AM '88  
PHOENIX, ARIZONA

\$5.00 + \$4.00 + \$1.00  
3:00 Ch #00192844

570044

STATE OF ARIZONA, County of Gila, ss;  
I do hereby certify that the within instrument was filed and recorded at request of Cyprus Miami Mining Corporation

Date NOV. 30, 1988 Time 3:00 P. M. Docket 752 Official Records Page 8 780 & 781  
Records of Gila County, Arizona.

WITNESS my hand and official seal the day and year first above written.

MARY V. DE PAOLI, County Recorder

49212

Cyprus Miami Mining Corp.  
P.O. Box 4444  
Claypool, Az. 85532

MICROFILMED  
COMPARED

By Bridgette Halpin Deputy.

RECEIVED  
B.L.M. AZ STATE OFFICE  
PHOENIX, ARIZONA  
DEC 12 7 59 AM '88

NOTICE OF INTENTION TO HOLD MILLSITES

STATE OF ARIZONA)  
                          )ss.  
COUNTY OF GILA )

I, Peter W. Anderson, being duly sworn, deposes and says:

That he is a citizen of the United States and more than eighteen years of age, resides at P.O. Box 4444, Claypool, Arizona County of Gila, and is personally acquainted with the unpatented millsite claims listed in Exhibit "A", attached hereto and by this reference made a part hereof, situated in the Globe-Miami Mining District, Gila County, Arizona, the location notices of which are recorded in the Office of the County Recorder of said County, and assigned serial numbers by Bureau of Land Management, as set forth in said Exhibit "A".

In accordance with the laws of the United States, and to fulfill requirements for assessment year ending 1 September 1988, Cyprus Miami Mining Corporation, owner of said millsites, holds and claims the millsites described in Exhibit "A", and intends to continue to use said claim-related sites for mining or milling purposes in connection with associated lode claims in the area.

Peter W. Anderson  
P. O. Box 3299  
9100 E. Mineral Circle  
Englewood, Colorado 80155  
Attn: J. J. Bensing  
Supervisor, Property Management

STATE OF ARIZONA)  
                          )ss.  
County of Gila )

SUBSCRIBED AND SWORN to before me this 29th, day of November, 1988.

Garion E. Sheppard  
Notary Public in and for  
the State of Arizona

My commission expires: 8-17-90



STATE OF ARIZONA

County of Gila

EXHIBIT "A" to Notice of Intention to Hold Millsites subscribed and sworn to by Peter W. Anderson, dated 29 November 1988, relative to the following unpatented millsite claims situated in the Globe Mining District, Gila County, Arizona, the location notices of which are recorded in the office of the County Recorder of said County, and assigned serial numbers by Bureau of Land Management, as follows:

Claim Name	Recorded		Amended		B.L.M. Serial Number
	Docket	Page	Docket	Page	
IL 1	216	368	344	664	A MC 49258 .
IL 2	216	369	344	666	A MC 49259 .
IL 3	216	370	344	668	A MC 49260 .
IL 4	216	371	344	670	A MC 49261 .
IL 7	216	374	344	672	A MC 49262 .
IL 8	216	375	344	674	A MC 49263 .
IL 9	216	376	344	676	A MC 49264 .
IL 10	216	377	344	678	A MC 49265 .
IL 11	216	378	344	680	A MC 49266 .
IL 12	216	379	344	682	A MC 49267 .
IL 14	216	381	344	684	A MC 49268 .
IL 21	216	388	344	686	A MC 49269 .
IL 22	216	389	344	688	A MC 49270 .
IL 23	216	390	344	690	A MC 49271 .
IL 24	216	391	344	692	A MC 49272 .
IL 25	216	392	344	694	A MC 49273 .
IL 26	216	393	344	696	A MC 49274 .
IL 30	216	397	344	698	A MC 49275 .
IL 32	216	399	344	700	A MC 49276 .
IL 33	216	400	344	702	A MC 49277 .
Ridge 1	344	628			A MC 49439 .
Ridge 2	344	630			A MC 49440 .
Ridge 3	344	632			A MC 49441 .
Ridge 4	344	634			A MC 49442 .
Ridge 5	344	636			A MC 49443 .
Ridge 6	344	638			A MC 49444 .
Ridge 7	344	640			A MC 49445 .
Ridge 8	344	642			A MC 49446 .
Ridge 9	344	644			A MC 49447 .
Ridge 10	344	646			A MC 49448 .
Ridge 11	344	648			A MC 49449 .
Ridge 12	344	650			A MC 49450 .
Ridge 13	344	652			A MC 49451 .
Ridge 14	344	654			A MC 49452 .
Ridge 15	344	656			A MC 49453 .
Ridge 16	344	658			A MC 49454 .
Ridge 17	344	660			A MC 49455 .
Ridge 18	344	662			A MC 49456 .

PHOENIX, ARIZONA  
 DEC 12 1 59 AM '88

LAND SUBDIVISION LOCATION: Sections 25, 26, 35 & 36, Township 1 North, Range 14 East, G.&S.R.B.M.

5.00 + \$4.00 + \$1.00  
3:00 & #00192844

570042

DOCKET 752 PAGE 776

STATE OF ARIZONA, County of Gila, ss: I do hereby certify that the within instrument was filed and recorded at request of Cyprus Miami Mining Corporation

Date Nov. 30, 1988 Time 3:00 P. M., Docket 752 Official Records Page 776 & 777  
Records of Gila County, Arizona.

WITNESS my hand and official seal the day and year first above written.

Cyprus Miami Mining Corp.  
P.O. Box 4444  
Claypool, Az. 85532

MICROFILMED  
COMPARED

MARY V. DE PAOLI, County Recorder

By Bridgette Slattery, Deputy.

49212

NOTICE OF INTENTION TO HOLD MILLSITES

STATE OF ARIZONA)  
  )ss.  
COUNTY OF GILA )

RECEIVED  
B.L.M. AZ STATE OFFICE  
DEC 12 7 59 AM '88  
PHOENIX, ARIZONA

I, Peter W. Anderson, being duly sworn, deposes and says

That he is a citizen of the United States and more than eighteen years of age, resides at P.O. Box 4444, Claypool, Arizona County of Gila, and is personally acquainted with the unpatented millsite claims listed in Exhibit "A", attached hereto and by this reference made a part hereof, situated in the Globe-Miami Mining District, Gila County, Arizona, the location notices of which are recorded in the Office of the County Recorder of said County, and assigned serial numbers by Bureau of Land Management, as set forth in said Exhibit "A".

In accordance with the laws of the United States, and to fulfill requirements for assessment year ending 1 September 1988, Cyprus Miami Mining Corporation, owner of said millsites, holds and claims the millsites described in Exhibit "A", and intends to continue to use said claim-related sites for mining or milling purposes in connection with associated lode claims in the area.

Peter W. Anderson

P. O. Box 3299  
9100 E. Mineral Circle  
Englewood, Colorado 80155  
Attn: J. J. Bensing  
Supervisor, Property Management

STATE OF ARIZONA)  
  )ss.  
County of Gila )

SUBSCRIBED AND SWORN to before me this 29th day of November, 1988.

Carion E. Shepard

Notary Public in and for the State of Arizona

RECEIVED  
B.L.M. AZ STATE OFFICE  
DEC 12 7 59 AM '88  
PHOENIX, ARIZONA

My commission expires: 8-17-90



STATE OF ARIZONA

County of Gila

EXHIBIT "A" to Notice of Intention to Hold Millsites subscribed and sworn to by Peter W. Anderson, dated 29 November 1988, relative to the following unpatented millsite claims situated in the Globe Mining District, Gila County, Arizona, the location notices of which are recorded in the office of the County Recorder of said County, and assigned serial numbers by Bureau of Land Management, as follows:

<u>Claim Name</u>	<u>Recorded</u>		<u>B.L.M. Serial Number</u>
	<u>Docket</u>	<u>Page</u>	
CROW MILL SITE 1	299	199	A MC 49457 .
CROW MILL SITE 2 ✓	299	200	A MC 49458 .
CROW MILL SITE 3	299	201	A MC 49459 .
CROW MILL SITE 4	299	202	A MC 49460 .
CROW MILL SITE 5	299	203	A MC 49461 .

-----  
 LAND SUBDIVISION LOCATION: Section 34, Township 1 North, Range 14 East, G.&S.R.B.M., Gila County, Arizona

RECEIVED  
 B.L.M. AZ STATE OFFICE  
 DEC 12 7 59 AM '88  
 PHOENIX, ARIZONA

\$5.00 + \$4.00 + \$1.00  
 3:00 *CL#100192844*

570045

DOCKET 752 PAGE 782

STATE OF ARIZONA, County of Gila, ss;  
 I do hereby certify that the within instrument was filed and recorded at request of Cyprus Miami Mining Corporation

Date Nov. 30, 1988 Time 3:00 P. M., Docket 752 Official Records Page S 782 & 783  
 Records of Gila County, Arizona.

WITNESS my hand and official seal the day and year first above written.

MARY V. DE PAOLI, County Recorder

By *Bridgette Stapp* Deputy.

Cyprus Miami Mining Corporation **MICROFILMED**  
 P.O. Box 4444  
 Claypool, **COMPARED**

*49212*

NOTICE OF INTENTION TO HOLD MILLSITES

RECEIVED  
 BLM. AZ STATE OFFICE  
 DEC 12 7 59 AM '88  
 PHOENIX, ARIZONA

STATE OF ARIZONA )  
 )ss.  
 COUNTY OF GILA )

I, Peter W. Anderson, being duly sworn, deposes and says:

That he is a citizen of the United States and more than eighteen years of age, resides at P.O. Box 4444, Claypool, Arizona County of Gila, and is personally acquainted with the unpatented millsite claims listed in Exhibit "A", attached hereto and by this reference made a part hereof, situated in the Globe-Miami Mining District, Gila County, Arizona, the location notices of which are recorded in the Office of the County Recorder of said County, and assigned serial numbers by Bureau of Land Management, as set forth in said Exhibit "A".

In accordance with the laws of the United States, and to fulfill requirements for assessment year ending 1 September 1988, Cyprus Miami Mining Corporation, owner of said millsites, holds and claims the millsites described in Exhibit "A", and intends to continue to use said claim-related sites for mining or milling purposes in connection with associated lode claims in the area.


*Peter W. Anderson*  
 P. O. Box 3299  
 9100 E. Mineral Circle  
 Englewood, Colorado 80155  
 Attn: J. J. Bensing  
 Supervisor, Property Management

STATE OF ARIZONA )  
 )ss.  
 County of Gila )

SUBSCRIBED AND SWORN to before me this 29th, day of November, 1988.

*Barian E. Sheppard*  
 Notary Public in and for  
 the State of Arizona

My commission expires: 8-17-90



PHOENIX, ARIZONA  
 DEC 12 8 00 AM '88  
 BLM. AZ STATE OFFICE  
 RECEIVED

STATE OF ARIZONA

County of Gila

EXHIBIT "A" to Notice of Intention to Hold Millsites subscribed and sworn to by Peter W. Anderson, dated 29 November 1988, relative to the following unpatented millsite claims situated in the Globe Mining District, Gila County, Arizona, the location notices of which are recorded in the office of the County Recorder of said County, and assigned serial numbers by Bureau of Land Management, as follows:

Claim Name	Recorded		B.L.M. Serial Numbers
	Docket	Page(s)	
Ralston 1 - 30 (inclusive)	337	33 - 91	A MC 49462 - 49491 (inclusive)
Ralston 31 - 98 (inclusive)	337	845-978	A MC 49492 - 49559 (inclusive)

-----  
 LAND SUBDIVISION LOCATION: Sections 13, 14, 23 & 24, Township 1 North, Range 14 East, G.&S.R.B.M., Gila County, Arizona

RECEIVED  
 B.L.M. AZ STATE OFFICE  
 DEC 12 7 59 AM '88  
 PHOENIX, ARIZONA



85.00 + 4.00 + 81.00

3100 2400192844

DOCKET 752 PAGE 774

570041

STATE OF ARIZONA, County of Gila, ss; I do hereby certify that the within instrument was filed and recorded at request of Cyprus Miami Mining Corporation

Date Nov. 30, 1988 Time 3:00 P. M., Docket 752 Official Records Page s 774 - 775

Records of Gila County, Arizona. WITNESS my hand and official seal the day and year first above written.

Cyprus Miami Mining Corp P.O. Box 4444 Claypool, Az. 85532

MARY V. DE PAOLI, County Recorder By Bridgette Haffney Deputy.

MICROFILMED COMPARED

49212

NOTICE OF INTENTION TO HOLD MILLSITES

STATE OF ARIZONA) )ss. COUNTY OF GILA )

RECEIVED B.L.H. AZ STATE OFFICE PHOENIX, ARIZONA DEC 12 7 59 AM '88

I, Peter W. Anderson, being duly sworn, deposes and says:

That he is a citizen of the United States and more than eighteen years of age, resides at P.O. Box 4444, Claypool, Arizona County of Gila, and is personally acquainted with the unpatented millsite claims listed in Exhibit "A", attached hereto and by this reference made a part hereof, situated in the Globe-Miami Mining District, Gila County, Arizona, the location notices of which are recorded in the Office of the County Recorder of said County, and assigned serial numbers by Bureau of Land Management, as set forth in said Exhibit "A".

In accordance with the laws of the United States, and to fulfill requirements for assessment year ending 1 September 1988, Cyprus Miami Mining Corporation, owner of said millsites, holds and claims the millsites described in Exhibit "A", and intends to continue to use said claim-related sites for mining or milling purposes in connection with associated lode claims in the area.

Peter W. Anderson P. O. Box 3299 9100 E. Mineral Circle Englewood, Colorado 80155 Attn: J. J. Bensing Supervisor, Property Management

STATE OF ARIZONA) )ss. County of Gila )

SUBSCRIBED AND SWORN to before me this 29th day of November, 1988.

Notary Public in and for the State of Arizona

My commission expires: 8-17-90



## STATE OF ARIZONA

## County of Gila

EXHIBIT A to Notice of Intention to Hold Millsites subscribed and sworn to by Peter W. Anderson, dated 29 November 1988, relative to the following unpatented millsite claims situated in the Globe Mining District, Gila County, Arizona, the location notices of which are recorded in the office of the County Recorder of said County, and assigned serial numbers by Bureau of Land Management, as follows:

<u>Claim Name</u>	<u>Recorded</u>		<u>B.L.M. Serial No.</u>
	<u>Docket</u>	<u>Page</u>	
Camelback 1	336	851	A MC 49560 ✓
Camelback 2	336	853	A MC 49561 .
Camelback 3	336	855	A MC 49562 .
Camelback 4	336	857	A MC 49563 .
Camelback 5	336	859	A MC 49564 .
Camelback 6	336	861	A MC 49565 .
Camelback 7	336	863	A MC 49566 .
Camelback 8	336	865	A MC 49567 .
Camelback 9	336	867	A MC 49568 .
Camelback 10	336	869	A MC 49569 .
Camelback 11	339	681	A MC 49570 .
Camelback 12	339	683	A MC 49571 .
Camelback 13	339	685	A MC 49572 .
Camelback 14	339	687	A MC 49573 .
Camelback 15	339	689	A MC 49574 .
Camelback 16	339	691	A MC 49575 .
Camelback 17	339	693	A MC 49576 .

-----  
 LAND SUBDIVISION LOCATION: Sections 15 & 22, Township 1 North,  
 Range 14 East, G.&S.R.B.M., Gila  
 County, Arizona

RECEIVED  
 B.L.M. AZ STATE OFFICE  
 DEC 12 7 59 AM '88  
 PHOENIX, ARIZONA

\$5.00 + \$4.00 + \$1.00  
P.O. Ch #00192844

DOCKET 752 PAGE 784

570046

STATE OF ARIZONA, County of Gila, ss;  
I do hereby certify that the within instrument was filed and recorded at request of Cyprus Miami Mining Corporation

Date Nov. 30, 1988 Time 3:00 P. M., Docket 752 Official Records Page 8 784 & 785  
Records of Gila County, Arizona.

WITNESS my hand and official seal the day and year first above written.

Cyprus Miami Mining Corp.  
P.O. Box 4444  
Claypool, Az. 85532

MARY V. DE PAOLI, County Recorder

By Budgette Maffey Deputy.

MICROFILMED  
COMPARED

GILA COUNTY, ARIZONA  
49212

NOTICE OF INTENTION TO HOLD MILLSITES

RECEIVED  
B.L.M. AZ STATE OFFICE  
PHOENIX, ARIZONA  
DEC 12 8 00 AM '88

STATE OF ARIZONA )  
  )ss.  
COUNTY OF GILA )

I, Peter W. Anderson, being duly sworn, deposes and says:

That he is a citizen of the United States and more than eighteen years of age, resides at P.O. Box 4444, Claypool, Arizona County of Gila, and is personally acquainted with the unpatented millsite claims listed in Exhibit "A", attached hereto and by this reference made a part hereof, situated in the Globe-Miami Mining District, Gila County, Arizona, the location notices of which are recorded in the Office of the County Recorder of said County, and assigned serial numbers by Bureau of Land Management, as set forth in said Exhibit "A".

In accordance with the laws of the United States, and to fulfill requirements for assessment year ending 1 September 1988, Cyprus Miami Mining Corporation, owner of said millsites, holds and claims the millsites described in Exhibit "A", and intends to continue to use said claim-related sites for mining or milling purposes in connection with associated lode claims in the area.

Peter W. Anderson  
P. O. Box 3299  
9100 E. Mineral Circle  
Englewood, Colorado 80155  
Attn: J. J. Bensing  
Supervisor, Property Management

STATE OF ARIZONA )  
  )ss.  
County of Gila )

SUBSCRIBED AND SWORN to before me this 29th, day of November, 1988.

Carson E. Sheppard  
Notary Public in and for  
the State of Arizona

My commission expires: 8-17-90



## STATE OF ARIZONA

## County of Gila

EXHIBIT "A" to Notice of Intention to Hold Millsites subscribed and sworn to by Peter W. Anderson, dated 29 November 1988, relative to the following unpatented millsite claims situated in the Globe Mining District, Gila County, Arizona, the location notices of which are recorded in the office of the County Recorder of said County, and assigned serial numbers by Bureau of Land Management, as follows:

<u>Claim Name</u>	<u>Recorded</u>		<u>B.L.M. Serial Numbers</u>
	<u>Docket</u>	<u>Page(s)</u>	
Webster 1 - 46 (inclusive)	320	548-638	A MC 49577 - 49622 (inclusive)
Webster 47	323	813	A MC 49623
Webster 48	323	814	A MC 49624

-----  
 LAND SUBDIVISION LOCATION: Section 13, Township 1 North, Range  
 14 East, G.&S.R.B.M., Gila County,  
 Arizona

RECEIVED  
 B.L.M. AZ STATE OFFICE  
 DEC 12 8 00 AM '88  
 PHOENIX, ARIZONA

NOTICE OF INTENTION TO HOLD MILLSITES

49258  
49430  
CD

STATE OF ARIZONA)  
                                  )ss.  
COUNTY OF GILA )

I, Peter W. Anderson, being duly sworn, deposes and says:

That he is a citizen of the United States and more than eighteen years of age, resides at P.O. Box 4444, Claypool, Arizona County of Gila, and is personally acquainted with the unpatented millsite claims listed in Exhibit "A", attached hereto and by this reference made a part hereof, situated in the Globe-Miami Mining District, Gila County, Arizona, the location notices of which are recorded in the Office of the County Recorder of said County, and assigned serial numbers by Bureau of Land Management, as set forth in said Exhibit "A".

In accordance with the laws of the United States, and to fulfill requirements for assessment year ending 1 September 1988, Cyprus Miami Mining Corporation, owner of said millsites, holds and claims the millsites described in Exhibit "A", and intends to continue to use said claim-related sites for mining or milling purposes in connection with associated lode claims in the area.

Peter W. Anderson

P. O. Box 3299  
9100 E. Mineral Circle  
Englewood, Colorado 80155  
Attn: J. J. Bensing  
Supervisor, Property Management

STATE OF ARIZONA)  
                                  )ss.  
County of Gila )

SUBSCRIBED AND SWORN to before me this 29th, day of November, 1988.

Carion E. Proppard

Notary Public in and for  
the State of Arizona

My commission expires: 8-17-90

RECEIVED  
B.L.M. AZ STATE OFFICE  
DEC 1 10 37 AM '88  
PHOENIX, ARIZONA

STATE OF ARIZONA

County of Gila

EXHIBIT "A" to Notice of Intention to Hold Millsites subscribed and sworn to by Peter W. Anderson, dated 29 November 1988, relative to the following unpatented millsite claims situated in the Globe Mining District, Gila County, Arizona, the location notices of which are recorded in the office of the County Recorder of said County, and assigned serial numbers by Bureau of Land Management, as follows:

Claim Name	Recorded		Amended		B.L.M. Serial Number
	Docket	Page	Docket	Page	
IL 1	216	368	344	664	A MC 49258 ✓
IL 2	216	369	344	666	A MC 49259 ✓
IL 3	216	370	344	668	A MC 49260 ✓
IL 4	216	371	344	670	A MC 49261 ✓
IL 7	216	374	344	672	A MC 49262 ✓
IL 8	216	375	344	674	A MC 49263 ✓
IL 9	216	376	344	676	A MC 49264 ✓
IL 10	216	377	344	678	A MC 49265 ✓
IL 11	216	378	344	680	A MC 49266 ✓
IL 12	216	379	344	682	A MC 49267 ✓
IL 14	216	381	344	684	A MC 49268 ✓
IL 21	216	388	344	686	A MC 49269 ✓
IL 22	216	389	344	688	A MC 49270 ✓
IL 23	216	390	344	690	A MC 49271 ✓
IL 24	216	391	344	692	A MC 49272 ✓
IL 25	216	392	344	694	A MC 49273 ✓
IL 26	216	393	344	696	A MC 49274 ✓
IL 30	216	397	344	698	A MC 49275 ✓
IL 32	216	399	344	700	A MC 49276 ✓
IL 33	216	400	344	702	A MC 49277 ✓
Ridge 1	344	628			A MC 49439 ✓
Ridge 2	344	630			A MC 49440 ✓
Ridge 3	344	632			A MC 49441 ✓
Ridge 4	344	634			A MC 49442 ✓
Ridge 5	344	636			A MC 49443 ✓
Ridge 6	344	638			A MC 49444 ✓
Ridge 7	344	640			A MC 49445 ✓
Ridge 8	344	642			A MC 49446 ✓
Ridge 9	344	644			A MC 49447 ✓
Ridge 10	344	646			A MC 49448 ✓
Ridge 11	344	648			A MC 49449 ✓
Ridge 12	344	650			A MC 49450 ✓
Ridge 13	344	652			A MC 49451 ✓
Ridge 14	344	654			A MC 49452 ✓
Ridge 15	344	656			A MC 49453 ✓
Ridge 16	344	658			A MC 49454 ✓
Ridge 17	344	660			A MC 49455 ✓
Ridge 18	344	662			A MC 49456 ✓

LAND SUBDIVISION LOCATION: Sections 25, 26, 35 & 36, Township 1 North, Range 14 East, G.&S.R.B.M.

RECEIVED

PHOTOGRAPHY DIVISION, ARIZONA  
DEC 31 1988

NOTICE OF INTENTION TO HOLD MILLSITES

49577  
gd

STATE OF ARIZONA)  
                                  )ss.  
COUNTY OF GILA )

I, Peter W. Anderson, being duly sworn, deposes and says:

That he is a citizen of the United States and more than eighteen years of age, resides at P.O. Box 4444, Claypool, Arizona County of Gila, and is personally acquainted with the unpatented millsite claims listed in Exhibit "A", attached hereto and by this reference made a part hereof, situated in the Globe-Miami Mining District, Gila County, Arizona, the location notices of which are recorded in the Office of the County Recorder of said County, and assigned serial numbers by Bureau of Land Management, as set forth in said Exhibit "A".

In accordance with the laws of the United States, and to fulfill requirements for assessment year ending 1 September 1988, Cyprus Miami Mining Corporation, owner of said millsites, holds and claims the millsites described in Exhibit "A", and intends to continue to use said claim-related sites for mining or milling purposes in connection with associated lode claims in the area.

Peter W. Anderson

P. O. Box 3299  
9100 E. Mineral Circle  
Englewood, Colorado 80155  
Attn: J. J. Bensing  
Supervisor, Property Management

STATE OF ARIZONA)  
                                  )ss.  
County of Gila )

SUBSCRIBED AND SWORN to before me this 29th, day of November, 1988.

Carson E. Reppard

Notary Public in and for  
the State of Arizona

My commission expires: 8-17-90

PHOENIX, ARIZONA  
DEC 1 10 37 AM '88  
RECEIVED  
B.L.M. AZ STATE OFFICE

STATE OF ARIZONA

County of Gila

EXHIBIT "A" to Notice of Intention to Hold Millsites subscribed and sworn to by Peter W. Anderson, dated 29 November 1988, relative to the following unpatented millsite claims situated in the Globe Mining District, Gila County, Arizona, the location notices of which are recorded in the office of the County Recorder of said County, and assigned serial numbers by Bureau of Land Management, as follows:

<u>Claim Name</u>	<u>Recorded</u>		<u>B.L.M. Serial Numbers</u>
	<u>Docket</u>	<u>Page(s)</u>	
Webster 1 - 46 (inclusive)	320	548-638	A MC 49577 - 49622 ✓ (inclusive)
Webster 47	323	813	A MC 49623 ✓
Webster 48	323	814	A MC 49624 ✓

-----  
LAND SUBDIVISION LOCATION: Section 13, Township 1 North, Range  
14 East, G.&S.R.B.M., Gila County,  
Arizona

RECEIVED  
B.L.M. AZ STATE OFFICE  
DEC 1 10 36 AM '88  
PHOENIX, ARIZONA



NOTICE OF INTENTION TO HOLD MILLSITES

49560

02

STATE OF ARIZONA )  
                          )ss.  
COUNTY OF GILA )

I, Peter W. Anderson, being duly sworn, deposes and says:

That he is a citizen of the United States and more than eighteen years of age, resides at P.O. Box 4444, Claypool, Arizona County of Gila, and is personally acquainted with the unpatented millsite claims listed in Exhibit "A", attached hereto and by this reference made a part hereof, situated in the Globe-Miami Mining District, Gila County, Arizona, the location notices of which are recorded in the Office of the County Recorder of said County, and assigned serial numbers by Bureau of Land Management, as set forth in said Exhibit "A".

In accordance with the laws of the United States, and to fulfill requirements for assessment year ending 1 September 1988, Cyprus Miami Mining Corporation, owner of said millsites, holds and claims the millsites described in Exhibit "A", and intends to continue to use said claim-related sites for mining or milling purposes in connection with associated lode claims in the area.

Peter W. Anderson

P. O. Box 3299  
9100 E. Mineral Circle  
Englewood, Colorado 80155  
Attn: J. J. Bensing  
Supervisor, Property Management

STATE OF ARIZONA )  
                          )ss.  
County of Gila )

SUBSCRIBED AND SWORN to before me this 29th day of November, 1988.

Marion E. Sheppard

Notary Public in and for  
the State of Arizona

My commission expires: 8-17-90

PHOENIX, ARIZONA  
DEC 1 10 37 AM '88  
RECEIVED  
B.L.M. AZ STATE OFFICE

STATE OF ARIZONA

County of Gila

EXHIBIT A to Notice of Intention to Hold Millsites subscribed and sworn to by Peter W. Anderson, dated 29 November 1988, relative to the following unpatented millsite claims situated in the Globe Mining District, Gila County, Arizona, the location notices of which are recorded in the office of the County Recorder of said County, and assigned serial numbers by Bureau of Land Management, as follows:

<u>Claim Name</u>	<u>Recorded</u>		<u>B.L.M. Serial No.</u>
	<u>Docket</u>	<u>Page</u>	
Camelback 1	336	851	A MC 49560 ✓
Camelback 2	336	853	A MC 49561 ✓
Camelback 3	336	855	A MC 49562 ✓
Camelback 4	336	857	A MC 49563 ✓
Camelback 5	336	859	A MC 49564 ✓
Camelback 6	336	861	A MC 49565 ✓
Camelback 7	336	863	A MC 49566 ✓
Camelback 8	336	865	A MC 49567 ✓
Camelback 9	336	867	A MC 49568 ✓
Camelback 10	336	869	A MC 49569 ✓
Camelback 11	339	681	A MC 49570 ✓
Camelback 12	339	683	A MC 49571 ✓
Camelback 13	339	685	A MC 49572 ✓
Camelback 14	339	687	A MC 49573 ✓
Camelback 15	339	689	A MC 49574 ✓
Camelback 16	339	691	A MC 49575 ✓
Camelback 17	339	693	A MC 49576 ✓

---

LAND SUBDIVISION LOCATION: Sections 15 & 22, Township 1 North,  
Range 14 East, G.&S.R.B.M., Gila  
County, Arizona

PHOENIX, ARIZONA  
DEC 1 10 37 AM '88  
RECEIVED  
B.L.M. AZ STATE OFFICE

NOTICE OF INTENTION TO HOLD MILLSITES

49462  
cd

STATE OF ARIZONA)  
  )ss.  
COUNTY OF GILA )

I, Peter W. Anderson, being duly sworn, deposes and says:

That he is a citizen of the United States and more than eighteen years of age, resides at P.O. Box 4444, Claypool, Arizona County of Gila, and is personally acquainted with the unpatented millsite claims listed in Exhibit "A", attached hereto and by this reference made a part hereof, situated in the Globe-Miami Mining District, Gila County, Arizona, the location notices of which are recorded in the Office of the County Recorder of said County, and assigned serial numbers by Bureau of Land Management, as set forth in said Exhibit "A".

In accordance with the laws of the United States, and to fulfill requirements for assessment year ending 1 September 1988, Cyprus Miami Mining Corporation, owner of said millsites, holds and claims the millsites described in Exhibit "A", and intends to continue to use said claim-related sites for mining or milling purposes in connection with associated lode claims in the area.

Peter W. Anderson

P. O. Box 3299  
9100 E. Mineral Circle  
Englewood, Colorado 80155  
Attn: J. J. Bensing  
Supervisor, Property Management

STATE OF ARIZONA)  
  )ss.  
County of Gila )

SUBSCRIBED AND SWORN to before me this 29th, day of November, 1988.

Marion E. Sheppard

Notary Public in and for  
the State of Arizona

My commission expires: 8-17-90

PHOENIX, ARIZONA  
DEC 1 10 37 AM '88  
RECEIVED  
B.L.M. AZ STATE OFFICE

STATE OF ARIZONA

County of Gila

EXHIBIT "A" to Notice of Intention to Hold Millsites subscribed and sworn to by Peter W. Anderson, dated 29 November 1988, relative to the following unpatented millsite claims situated in the Globe Mining District, Gila County, Arizona, the location notices of which are recorded in the office of the County Recorder of said County, and assigned serial numbers by Bureau of Land Management, as follows:

<u>Claim Name</u>	<u>Recorded</u>		<u>B.L.M. Serial Numbers</u>
	<u>Docket</u>	<u>Page(s)</u>	
Ralston 1 - 30 (inclusive)	337	33 - 91	A MC 49462 - 49491 ✓ (inclusive)
Ralston 31 - 98 (inclusive)	337	845-978	A MC 49492 - 49559 ✓ (inclusive)

---

LAND SUBDIVISION LOCATION: Sections 13, 14, 23 & 24, Township 1 North, Range 14 East, G.&S.R.B.M., Gila County, Arizona

RECEIVED  
B.L.M. AZ STATE OFFICE  
DEC 1 10 37 AM '88  
PHOENIX, ARIZONA

49457  
CD

NOTICE OF INTENTION TO HOLD MILLSITES

STATE OF ARIZONA)  
  )ss.  
COUNTY OF GILA )

I, Peter W. Anderson, being duly sworn, deposes and says:

That he is a citizen of the United States and more than eighteen years of age, resides at P.O. Box 4444, Claypool, Arizona County of Gila, and is personally acquainted with the unpatented millsite claims listed in Exhibit "A", attached hereto and by this reference made a part hereof, situated in the Globe-Miami Mining District, Gila County, Arizona, the location notices of which are recorded in the Office of the County Recorder of said County, and assigned serial numbers by Bureau of Land Management, as set forth in said Exhibit "A".

In accordance with the laws of the United States, and to fulfill requirements for assessment year ending 1 September 1988, Cyprus Miami Mining Corporation, owner of said millsites, holds and claims the millsites described in Exhibit "A", and intends to continue to use said claim-related sites for mining or milling purposes in connection with associated lode claims in the area.

Peter W. Anderson

P. O. Box 3299  
9100 E. Mineral Circle  
Englewood, Colorado 80155  
Attn: J. J. Bensing  
Supervisor, Property Management

STATE OF ARIZONA)  
  )ss.  
County of Gila )

SUBSCRIBED AND SWORN to before me this 29th, day of November, 1988.

Barion E. Sheppard

Notary Public in and for  
the State of Arizona

My commission expires: 8-17-90

PHOENIX, ARIZONA  
DEC 1 10 37 AM '88  
RECEIVED B.L.M. AZ STATE OFFICE

STATE OF ARIZONA

County of Gila

EXHIBIT "A" to Notice of Intention to Hold Millsites subscribed and sworn to by Peter W. Anderson, dated 29 November 1988, relative to the following unpatented millsite claims situated in the Globe Mining District, Gila County, Arizona, the location notices of which are recorded in the office of the County Recorder of said County, and assigned serial numbers by Bureau of Land Management, as follows:

<u>Claim Name</u>	<u>Recorded</u>		<u>B.L.M.</u>
	<u>Docket</u>	<u>Page</u>	<u>Serial Number</u>
CROW MILL SITE 1	299	199	A MC 49457 ✓
CROW MILL SITE 2	299	200	A MC 49458 ✓
CROW MILL SITE 3	299	201	A MC 49459 ✓
CROW MILL SITE 4	299	202	A MC 49460 ✓
CROW MILL SITE 5	299	203	A MC 49461 ✓

-----  
LAND SUBDIVISION LOCATION: Section 34, Township 1 North, Range  
14 East, G.&S.R.B.M., Gila County,  
Arizona

RECEIVED  
B.L.M. AZ STATE OFFICE  
DEC 1 10 37 AM '88  
PHOENIX, ARIZONA

NOTICE OF INTENTION TO HOLD MILLSITES

49238  
cd

STATE OF ARIZONA)  
                                  )ss.  
COUNTY OF GILA )

I, Peter W. Anderson, being duly sworn, deposes and says:

That he is a citizen of the United States and more than eighteen years of age, resides at P.O. Box 4444, Claypool, Arizona County of Gila, and is personally acquainted with the unpatented millsite claims listed in Exhibit "A", attached hereto and by this reference made a part hereof, situated in the Globe-Miami Mining District, Gila County, Arizona, the location notices of which are recorded in the Office of the County Recorder of said County, and assigned serial numbers by Bureau of Land Management, as set forth in said Exhibit "A".

In accordance with the laws of the United States, and to fulfill requirements for assessment year ending 1 September 1988, Cyprus Miami Mining Corporation, owner of said millsites, holds and claims the millsites described in Exhibit "A", and intends to continue to use said claim-related sites for mining or milling purposes in connection with associated lode claims in the area.

Peter W. Anderson

P. O. Box 3299  
9100 E. Mineral Circle  
Englewood, Colorado 80155  
Attn: J. J. Bensing  
Supervisor, Property Management

STATE OF ARIZONA)  
                                  )ss.  
County of Gila )

SUBSCRIBED AND SWORN to before me this 29th, day of November, 1988.

Carian E. Peppard

Notary Public in and for  
the State of Arizona

My commission expires: 8-17-90

PHOENIX, ARIZONA  
DEC 1 10 38 AM '88  
RECEIVED  
B.L.M. AZ STATE OFFICE

STATE OF ARIZONA

County of Gila

EXHIBIT "A" to Notice of Intention to Hold Millsites subscribed and sworn to by Peter W. Anderson, dated 29 November 1988, relative to the following unpatented millsite claims situated in the Globe Mining District, Gila County, Arizona, the location notices of which are recorded in the office of the County Recorder of said County, and assigned serial numbers by Bureau of Land Management, as follows:

Claim Name	Recorded		Amended		B.L.M. Serial Number
	Docket	Page	Docket	Page	
B.C. No. 1	254	152			A MC 49238/
B.C. No. 2	254	153			A MC 49239/
B.C. No. 3	254	154			A MC 49240/
B.C. No. 4	254	155			A MC 49241/
B.C. No. 5	254	156			A MC 49242/
B.C. No. 6	254	157			A MC 49243/
B.C. No. 7	254	158			A MC 49244/
B.C. No. 8	254	159			A MC 49245/
B.C. No. 9	254	160	316	318	A MC 49246/
B.C. No. 10	254	161			A MC 49247/
B.C. No. 11	254	162			A MC 49248/
B.C. No. 12	254	163			A MC 49249/
B.C. No. 13	254	164	316	316	A MC 49250/
B.C. No. 14	254	165			A MC 49251/
B.C. No. 15	268	594			A MC 49252/
B.C. No. 16	268	595			A MC 49253/
B.C. No. 17	268	596			A MC 49254/
B.C. No. 18	268	597			A MC 49255/
B.C. No. 19	268	598			A MC 49256/
B.C. No. 20	268	599			A MC 49257/

-----  
 LAND SUBDIVISION LOCATION: Section 23, Township 1 North, Range 14 East, G.&S.R.B.M., Gila County, Arizona

RECEIVED  
 B.L.M. AZ STATE OFFICE  
 DEC 1 10 36 AM '88  
 PHOENIX, ARIZONA



NOTICE OF INTENTION TO HOLD MILLSITES

49314  
*[Signature]*

STATE OF ARIZONA)  
  )ss.  
COUNTY OF GILA  )

I, Peter W. Anderson, being duly sworn, deposes and says:

That he is a citizen of the United States and more than eighteen years of age, resides at P.O. Box 4444, Claypool, Arizona County of Gila, and is personally acquainted with the unpatented millsite claims listed in Exhibit "A", attached hereto and by this reference made a part hereof, situated in the Globe-Miami Mining District, Gila County, Arizona, the location notices of which are recorded in the Office of the County Recorder of said County, and assigned serial numbers by Bureau of Land Management, as set forth in said Exhibit "A".

In accordance with the laws of the United States, and to fulfill requirements for assessment year ending 1 September 1988, Cyprus Miami Mining Corporation, owner of said millsites, holds and claims the millsites described in Exhibit "A", and intends to continue to use said claim-related sites for mining or milling purposes in connection with associated lode claims in the area.

*Peter W. Anderson*  
P. O. Box 3299  
9100 E. Mineral Circle  
Englewood, Colorado 80155  
Attn: J. J. Bensing  
Supervisor, Property Management

STATE OF ARIZONA)  
  )ss.  
County of Gila  )

SUBSCRIBED AND SWORN to before me this 29th, day of November, 1988.

*Barion E. Sheppard*  
Notary Public in and for  
the State of Arizona

My commission expires: 8-17-90

PHOENIX, ARIZONA  
DEC 1 10 38 AM '88  
B.L.M. AZ STATE OFFICE  
RECEIVED

STATE OF ARIZONA

County of Gila

EXHIBIT "A" to Notice of Intention to Hold Millsites subscribed and sworn to by Peter W. Anderson, dated 29 November 1988, relative to the following unpatented millsite claims situated in the Globe Mining District, Gila County, Arizona, the location notices of which are recorded in the office of the County Recorder of said County, and assigned serial numbers by Bureau of Land Management, as follows:

<u>Claim Name</u>	<u>Recorded</u>		<u>Amended</u>		<u>B.L.M. Serial Number</u>
	<u>Docket</u>	<u>Page</u>	<u>Docket</u>	<u>Page</u>	
IL 88	216	516			A MC 49314 ✓
IL 89	216	517			A MC 49315 ✓
IL 90	216	518			A MC 49316 ✓
IL 91	216	519			A MC 49317 ✓
IL 92	216	520			A MC 49318 ✓
IL 93	216	521			A MC 49319 ✓
IL 94	216	522			A MC 49320 ✓
IL 95	216	523			A MC 49321 ✓
IL 96	216	524			A MC 49322 ✓
IL 97	216	525			A MC 49323 ✓
IL 98	216	526			A MC 49324 ✓
IL 99	216	527			A MC 49325 ✓
IL 100	216	528			A MC 49326 ✓
IL 101	216	529			A MC 49327 ✓
IL 102	216	530			A MC 49328 ✓
IL 103	216	531			A MC 49329 ✓
IL 106	216	534			A MC 49330 ✓
IL 107	216	535			A MC 49331 ✓
IL 108	216	536			A MC 49332 ✓
IL 109	216	537			A MC 49333 ✓
IL 110	216	538			A MC 49334 ✓
IL 111	216	539			A MC 49335 ✓
IL 112	216	540			A MC 49336 ✓
IL 113	216	541			A MC 49337 ✓
IL 114	216	542			A MC 49338 ✓
IL 115	216	543			A MC 49339 ✓
IL 116	216	544			A MC 49340 ✓
IL 117	216	545			A MC 49341 ✓
IL 118	216	546			A MC 49342 ✓
IL 119	216	547			A MC 49343 ✓
IL 120	216	550			A MC 49344 ✓
IL 121	216	551	305	422	A MC 49345 ✓
IL 122	216	552			A MC 49346 ✓
IL 123	216	553	305	421	A MC 49347 ✓
IL 124	216	554			A MC 49348 ✓
IL 125	216	555			A MC 49349 ✓
IL 126	216	556			A MC 49350 ✓

(continued)

RECEIVED  
 B.L.M. AZ STATE OFFICE  
 DEC 1 10 38 AM '88

EXHIBIT "A"

Page -2-

Claim Name	Recorded		Amended		B.L.M. Serial Number
	Docket	Page	Docket	Page	
IL 127	216	557			A MC 49351 ✓
IL 128	216	558			A MC 49352 ✓
IL 129	216	559			A MC 49353 ✓
IL 130	216	560			A MC 49354 ✓
IL 131	216	561			A MC 49355 ✓
IL 132	216	562			A MC 49356 ✓
IL 133	216	563			A MC 49357 ✓
IL 134	216	564			A MC 49358 ✓
IL 135	216	565			A MC 49359 ✓
IL 136	216	566			A MC 49360 ✓
IL 137	216	567			A MC 49361 ✓
IL 138	216	568			A MC 49362 ✓
IL 139	216	569			A MC 49363 ✓
IL 143	216	573	305	420	A MC 49364 ✓
IL 144	216	574	305	419	A MC 49365 ✓
IL 145	216	575	305	418	A MC 49366 ✓
IL 146	216	576			A MC 49367 ✓
IL 147	216	577			A MC 49368 ✓
IL 148	216	578			A MC 49369 ✓
IL 149	216	579			A MC 49370 ✓
IL 150	216	579-A			A MC 49371 ✓
IL 151	216	580			A MC 49372 ✓
IL 152	216	581			A MC 49373 ✓
IL 153	216	582			A MC 49374 ✓
IL 154	216	583			A MC 49375 ✓
IL 155	216	584			A MC 49376 ✓
IL 156	216	585			A MC 49377 ✓
IL 157	216	586			A MC 49378 ✓
IL 158	216	587			A MC 49379 ✓
IL 159	216	588			A MC 49380 ✓
IL 160	216	589			A MC 49381 ✓
IL 161	216	590			A MC 49382 ✓
IL 162	216	591			A MC 49383 ✓
IL 163	216	592			A MC 49384 ✓
IL 168	216	597	305	417	A MC 49385 ✓
IL 170	216	599			A MC 49386 ✓
IL 172	216	601			A MC 49387 ✓
IL 174	216	603			A MC 49388 ✓
IL 176	216	605			A MC 49390 ✓
IL 178	216	607			A MC 49392 ✓
IL 180	216	609			A MC 49394 ✓
IL 182	216	611			A MC 49396 ✓
IL 184	216	613			A MC 49398 ✓
IL 200	216	548			A MC 49409 ✓

(continued)

RECEIVED  
 B.L.M. AZ STATE OFFICE  
 DEC 1 10 38 AM '88  
 PHOENIX, ARIZONA

EXHIBIT "A"

Page -3-

Claim Name	Recorded		Amended		B.L.M. Serial Number
	Docket	Page	Docket	Page	
IL 201	216	549			A MC 49410 ✓
IL 202	230	605			A MC 49411 ✓
IL 203	230	606			A MC 49412 ✓
IL 204	230	607			A MC 49413 ✓
IL 205	230	608			A MC 49414 ✓
IL 206	230	609			A MC 49415 ✓
IL 207	230	610			A MC 49416 ✓
IL 208	230	611			A MC 49417 ✓
IL 209	230	612			A MC 49418 ✓
IL 210	230	613			A MC 49419 ✓
IL 211	230	614			A MC 49420 ✓
IL 212	230	615			A MC 49421 ✓
IL 213	230	616			A MC 49422 ✓
IL 214	230	617			A MC 49423 ✓
IL 215	230	618			A MC 49424 ✓
IL 216	230	619			A MC 49425 ✓
IL 217	230	620			A MC 49426 ✓
IL 218	230	621			A MC 49427 ✓
IL 219	230	622			A MC 49428 ✓
IL 304	299	216			A MC 49429 ✓
IL 305	299	217			A MC 49430 ✓
IL 306	299	218			A MC 49431 ✓
IL 307	299	219			A MC 49432 ✓
IL 308	299	220			A MC 49433 ✓
IL 309	299	221			A MC 49434 ✓
IL 311	305	415			A MC 49436 ✓
IL 312	305	416			A MC 49437 ✓
IL 313	308	973			A MC 49438 ✓

LAND SUBDIVISION LOCATION: Sections 33 & 34, Township 1 North, Range 14 East; and Sections 33 & 34, Township 1 South, Range 14 East, G.&S.R.B.M., Gila County, Arizona

RECEIVED  
 B.L.M. AZ STATE OFFICE  
 Dec 1 10 38 AM '88  
 PHOENIX, ARIZONA

NOTICE OF INTENTION TO HOLD MILLSITES

492-18  
CL

STATE OF ARIZONA)  
  )ss.  
COUNTY OF GILA )

I, Peter W. Anderson, being duly sworn, deposes and says:

That he is a citizen of the United States and more than eighteen years of age, resides at P.O. Box 4444, Claypool, Arizona County of Gila, and is personally acquainted with the unpatented millsite claims listed in Exhibit "A", attached hereto and by this reference made a part hereof, situated in the Globe-Miami Mining District, Gila County, Arizona, the location notices of which are recorded in the Office of the County Recorder of said County, and assigned serial numbers by Bureau of Land Management, as set forth in said Exhibit "A".

In accordance with the laws of the United States, and to fulfill requirements for assessment year ending 1 September 1988, Cyprus Miami Mining Corporation, owner of said millsites, holds and claims the millsites described in Exhibit "A", and intends to continue to use said claim-related sites for mining or milling purposes in connection with associated lode claims in the area.

Peter W. Anderson

P. O. Box 3299  
9100 E. Mineral Circle  
Englewood, Colorado 80155  
Attn: J. J. Bensing  
Supervisor, Property Management

STATE OF ARIZONA)  
  )ss.  
County of Gila )

SUBSCRIBED AND SWORN to before me this 29th day of November, 1988.

Marion E. Sheppard

Notary Public in and for  
the State of Arizona

My commission expires: 8-17-90

PHOENIX, ARIZONA  
DEC 1 10 38 AM '88  
RECEIVED  
B.L.M. AZ STATE OFFICE

STATE OF ARIZONA

County of Gila

EXHIBIT "A" to Notice of Intention to Hold Millsites subscribed and sworn to by Peter W. Anderson, dated 29 November 1988, relative to the following unpatented millsite claims situated in the Globe Mining District, Gila County, Arizona, the location notices of which are recorded in the office of the County Recorder of said County, and assigned serial numbers by Bureau of Land Management, as follows:

Claim Name	Recorded		Amended		B.L.M. Serial Number
	Docket	Page	Docket	Page	
IL 40	216	408	299	167	A MC 49278 ✓
IL 42	216	410	299	169	A MC 49279 ✓
IL 43	216	411	299	171	A MC 49280 ✓
IL 44	216	412	299	173	A MC 49281 ✓
IL 45	216	413	299	175	A MC 49282 ✓
IL 46	216	414	299	177	A MC 49283 ✓
IL 47	216	415	299	179	A MC 49284 ✓
IL 49	216	417	299	181	A MC 49285 ✓
IL 50	216	418			A MC 49286 ✓
IL 52	216	420			A MC 49287 ✓
IL 53	216	421	299	183	A MC 49288 ✓
IL 54	216	422			A MC 49289 ✓
IL 55	216	423	299	185	A MC 49290 ✓
IL 56	216	424			A MC 49291 ✓
IL 58	216	426			A MC 49292 ✓
IL 59	216	427	299	187	A MC 49293 ✓
IL 62	216	430	299	189	A MC 49294 ✓
IL 64	216	432			A MC 49295 ✓
IL 65	216	433	299	191	A MC 49296 ✓
IL 66	216	434			A MC 49297 ✓
IL 67	216	435	299	193	A MC 49298 ✓
IL 68	216	436			A MC 49299 ✓
IL 69	216	437			A MC 49300 ✓
IL 70	216	438			A MC 49301 ✓
IL 71	216	439			A MC 49302 ✓
IL 72	216	440			A MC 49303 ✓
IL 73	216	441			A MC 49304 ✓
IL 74	216	442			A MC 49305 ✓
IL 75	216	443			A MC 49306 ✓
IL 76	216	444			A MC 49307 ✓
IL 77	216	445			A MC 49308 ✓
IL 78	216	446	299	195	A MC 49309 ✓
IL 79	216	447	299	197	A MC 49310 ✓
IL 80	216	448			A MC 49311 ✓
IL 81	216	449			A MC 49312 ✓
IL 82	216	450			A MC 49313 ✓

LAND SUBDIVISION LOCATION: Sections 34 & 35, Township 1 North, Range 14 East, G.&S.R.B.M.

RECEIVED  
B.L.M. AZ STATE OFFICE

NOV 29 1988  
PDS/ANX, ARIZONA

~~49258~~  
49258  
11 49439  
RECEIVED  
B.L.M. AZ STATE OFFICE

NOTICE OF INTENTION TO HOLD MILLSITES


SEP 28 1987  
7:45 A.M.  
PHOENIX, ARIZONA

STATE OF ARIZONA     )  
                                  ) ss.  
County of Gila         )


Thomas J. Montgomery, being duly sworn, deposes and says:


That he is a citizen of the United States and more than eighteen years of age, resides at Globe, in Gila County, Arizona, and is personally acquainted with the unpatented millsite claims listed in Exhibit "A", attached hereto and by this reference made a part hereof, situated in the Globe-Miami Mining District, Gila County, Arizona, the location notices of which are recorded in the Office of the County Recorder of said County, and assigned serial numbers by Bureau of Land Management, as set forth in said Exhibit "A".

In accordance with the laws of the United States, and to fulfill requirements for assessment work year ending 1 September 1987, Inspiration Consolidated Copper Company holds and claims the millsites described in Exhibit "A", and intends to continue to use said claim-related sites for mining or milling purposes in connection with associated lode claims in the area.

  
\_\_\_\_\_  
Thomas J. Montgomery  
Property Superintendent  
Inspiration Consolidated  
Copper Company  
P. O. Box "S"  
Claypool, Arizona 85532

SUBSCRIBED AND SWORN to before me this 15<sup>th</sup> day of September 1987.



  
\_\_\_\_\_  
Judy Bastin  
Notary Public

My commission expires:  
2 March 1991

STATE OF ARIZONA

7:45 A.M.

County of Gila

PHOENIX, ARIZONA

EXHIBIT "A" to Notice of Intention to Hold Millsites subscribed and sworn to by Thomas J. Montgomery, dated 15 September 1987, relative to the following unpatented millsite claims situated in the Globe Mining District, Gila County, Arizona, the location notices of which are recorded in the office of the County Recorder of said County, and assigned serial numbers by Bureau of Land Management, as follows:

Claim Name	Recorded		Amended		B.L.M.
	Docket	Page	Docket	Page	Serial Number
IL 1	216	368	344	664	A MC 49258.
IL 2	216	369	344	666	A MC 49259.
IL 3	216	370	344	668	A MC 49260.
IL 4	216	371	344	670	A MC 49261.
IL 7	216	374	344	672	A MC 49262.
IL 8	216	375	344	674	A MC 49263.
IL 9	216	376	344	676	A MC 49264.
IL 10	216	377	344	678	A MC 49265.
IL 11	216	378	344	680	A MC 49266.
IL 12	216	379	344	682	A MC 49267.
IL 14	216	381	344	684	A MC 49268.
IL 21	216	388	344	686	A MC 49269.
IL 22	216	389	344	688	A MC 49270.
IL 23	216	390	344	690	A MC 49271.
IL 24	216	391	344	692	A MC 49272.
IL 25	216	392	344	694	A MC 49273.
IL 26	216	393	344	696	A MC 49274.
IL 30	216	397	344	698	A MC 49275.
IL 32	216	399	344	700	A MC 49276.
IL 33	216	400	344	702	A MC 49277.
Ridge 1	344	628			A MC 49439.
Ridge 2	344	630			A MC 49440.
Ridge 3	344	632			A MC 49441.
Ridge 4	344	634			A MC 49442.
Ridge 5	344	636			A MC 49443.
Ridge 6	344	638			A MC 49444.
Ridge 7	344	640			A MC 49445.
Ridge 8	344	642			A MC 49446.
Ridge 9	344	644			A MC 49447.
Ridge 10	344	646			A MC 49448.
Ridge 11	344	648			A MC 49449.
Ridge 12	344	650			A MC 49450.
Ridge 13	344	652			A MC 49451.
Ridge 14	344	654			A MC 49452.
Ridge 15	344	656			A MC 49453.
Ridge 16	344	658			A MC 49454.
Ridge 17	344	660			A MC 49455.
Ridge 18	344	662			A MC 49456.

LAND SUBDIVISION LOCATION: Sections 25, 26, 35 & 36, Township 1 North, Range 14 East, G.&S.R.B.M.



RECEIVED  
B.L.M. AZ STATE OFFICE

SEP 28 1987

7:45 AM  
PHOENIX, ARIZONA

\$500 + \$400

1:45 ck # 3247

C ck # 00132160

553584

STATE OF ARIZONA, County of Gila, ss;

I do hereby certify that the within instrument was filed and recorded at request of Inspiration Consolidated Copper Company

Date Sep. 15, 1987 Time 1:45 P. M., Docket 715 Official Records Page s 11 - 13  
Records of Gila County, Arizona.

WITNESS my hand and official seal the day and year first above written.

"pick-up" pt 473-7157 - Gordy

MICROFILMED

MARY V. DE PAOLI, County Recorder

COMPARED

By Mary V. De Paoli, Recorder

49462  
epi

RECEIVED

NOTICE OF INTENTION TO HOLD MILLSITES B.L.M. AZ STATE OFFICE


SEP 28 1987  
7:45 A.M.  
PHOENIX, ARIZONA

STATE OF ARIZONA        )  
                                  ) ss.  
County of Gila            )

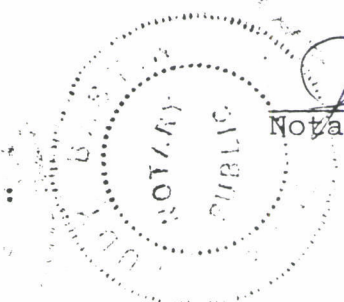

Thomas J. Montgomery, being duly sworn, deposes and says:

That he is a citizen of the United States and more than eighteen years of age, resides at Globe, in Gila County, Arizona, and is personally acquainted with the unpatented millsite claims listed in Exhibit "A", attached hereto and by this reference made a part hereof, situated in the Globe-Miami Mining District, Gila County, Arizona, the location notices of which are recorded in the Office of the County Recorder of said County, and assigned serial numbers by Bureau of Land Management, as set forth in said Exhibit "A".

In accordance with the laws of the United States, and to fulfill requirements for assessment work year ending 1 September 1987, Inspiration Consolidated Copper Company holds and claims the millsites described in Exhibit "A", and intends to continue to use said claim-related sites for mining or milling purposes in connection with associated lode claims in the area.

  
\_\_\_\_\_  
Thomas J. Montgomery  
Property Superintendent  
Inspiration Consolidated  
Copper Company  
P. O. Box "S"  
Claypool, Arizona 85532

SUBSCRIBED AND SWORN to before me this 15<sup>th</sup> day of September 1987.

  
  
\_\_\_\_\_  
Notary Public

My commission expires:  
2 March 1991

SEP 28 1987

STATE OF ARIZONA

7:45 A.M.

County of Gila

PHOENIX, ARIZONA

EXHIBIT "A" to Notice of Intention to Hold Millsites subscribed and sworn to by Thomas J. Montgomery, dated 15 September 1987, relative to the following unpatented millsite claims situated in the Globe Mining District, Gila County, Arizona, the location notices of which are recorded in the office of the County Recorder of said County, and assigned serial numbers by Bureau of Land Management, as follows:

Claim Name	Recorded		B.L.M. Serial Numbers
	Docket	Page(s)	
Ralston 1 - 30 (inclusive)	337	33 - 91	A MC 49462 - 49491 (inclusive)
Ralston 31 - 98 (inclusive)	337	845-978	A MC 49492 - 49559 (inclusive)

-----  
LAND SUBDIVISION LOCATION: Sections 13, 14, 23 & 24, Township 1 North, Range 14 East, G.&S.R.B.M., Gila County, Arizona

#5<sup>00</sup> + #4<sup>00</sup>  
1:45 Ck #3247  
C Ck #00138160

553579

STATE OF ARIZONA, County of Gila, ss: I do hereby certify that the within instrument was filed and recorded at request of Inspiration Consolidated Copper Company

Date Sep. 15, 1987 Time 1:45 P. M., Docket 715 Official Records PageS 01 & 02  
Records of Gila County, Arizona.

WITNESS my hand and official seal the day and year first above written.

MARY V. DE PAOLI, County Recorder

MICROFILMED

By Mary V. De Paoli, Recorder.

Rec'd - Copy Ph: 473-171-59 - Judy

COMPARED

49457  
epi

RECEIVED

NOTICE OF INTENTION TO HOLD MILLSITES B.L.M. AZ STATE OFFICE

SEP 28 1987


7:45 A.M.  
PHOENIX, ARIZONA

STATE OF ARIZONA        )  
                                  ) ss.  
County of Gila            )


Thomas J. Montgomery, being duly sworn, deposes and says:


That he is a citizen of the United States and more than eighteen years of age, resides at Globe, in Gila County, Arizona, and is personally acquainted with the unpatented millsite claims listed in Exhibit "A", attached hereto and by this reference made a part hereof, situated in the Globe-Miami Mining District, Gila County, Arizona, the location notices of which are recorded in the Office of the County Recorder of said County, and assigned serial numbers by Bureau of Land Management, as set forth in said Exhibit "A".

In accordance with the laws of the United States, and to fulfill requirements for assessment work year ending 1 September 1987, Inspiration Consolidated Copper Company holds and claims the millsites described in Exhibit "A", and intends to continue to use said claim-related sites for mining or milling purposes in connection with associated lode claims in the area.

  
\_\_\_\_\_  
Thomas J. Montgomery  
Property Superintendent  
Inspiration Consolidated  
Copper Company  
P. O. Box "S"  
Claypool, Arizona 85532

SUBSCRIBED AND SWORN to before me this 15<sup>th</sup> day of September 1987.



  
\_\_\_\_\_  
Notary Public

My commission expires:  
2 March 1991

RECEIVED  
B.L.M. AZ STATE OFFICE

DOCKET 715 PAGE 04

STATE OF ARIZONA

SEP 28 1987

County of Gila

7:45 A.M.  
PHOENIX, ARIZONA

EXHIBIT "A" to Notice of Intention to Hold Millsites subscribed and sworn to by Thomas J. Montgomery, dated 15 September 1987, relative to the following unpatented millsite claims situated in the Globe Mining District, Gila County, Arizona, the location notices of which are recorded in the office of the County Recorder of said County, and assigned serial numbers by Bureau of Land Management, as follows:

Claim Name	Recorded		B.L.M. Serial Number
	Docket	Page	
CROW MILL SITE 1	299	199	A MC 49457
CROW MILL SITE 2	299	200	A MC 49458
CROW MILL SITE 3	299	201	A MC 49459
CROW MILL SITE 4	299	202	A MC 49460
CROW MILL SITE 5	299	203	A MC 49461

-----  
LAND SUBDIVISION LOCATION: Section 34, Township 1 North, Range 14 East, G.&S.R.B.M., Gila County, Arizona

#520 + #42  
1:45 ck #3247  
C ck #00138160

553580

STATE OF ARIZONA, County of Gila, ss: I do hereby certify that the within instrument was filed and recorded at request of Inspiration Consolidated Copper Company

Date Sep. 15, 1987 Time 1:45 P. M., Docket 715 Official Records Page s 03 & 04  
Records of Gila County, Arizona.

WITNESS my hand and official seal the day and year first above written.

MARY V. DE PAOLI, County Recorder

By Mary V. De Paoli, Recorder

MICROFILMED

COMPALED

"Pick-up" ph. 473-7159 Judy

49238  
Lj

NOTICE OF INTENTION TO HOLD MILLSITES RECEIVED  
BLM. AZ STATE OFFICE

STATE OF ARIZONA )  
 ) ss.  
County of Gila )

SEP 28 1987  
7:45 A.M.  
PHOENIX, ARIZONA

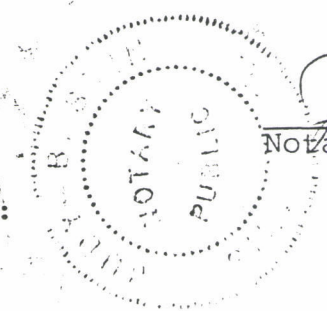
Thomas J. Montgomery, being duly sworn, deposes and says:

That he is a citizen of the United States and more than eighteen years of age, resides at Globe, in Gila County, Arizona, and is personally acquainted with the unpatented millsite claims listed in Exhibit "A", attached hereto and by this reference made a part hereof, situated in the Globe-Miami Mining District, Gila County, Arizona, the location notices of which are recorded in the Office of the County Recorder of said County, and assigned serial numbers by Bureau of Land Management, as set forth in said Exhibit "A".

In accordance with the laws of the United States, and to fulfill requirements for assessment work year ending 1 September 1987, Inspiration Consolidated Copper Company holds and claims the millsites described in Exhibit "A", and intends to continue to use said claim-related sites for mining or milling purposes in connection with associated lode claims in the area.

*Thomas J. Montgomery*  
Thomas J. Montgomery  
Property Superintendent  
Inspiration Consolidated  
Copper Company  
P. O. Box "S"  
Claypool, Arizona 85532

SUBSCRIBED AND SWORN to before me this 15<sup>th</sup> day of September 1987.



*Julie Bestin*  
Notary Public

My commission expires:  
2 March 1991

RECEIVED  
B.L.M. AZ STATE OFFICE

SEP 28 1987

DOCKET - 715 PAGE 06

STATE OF ARIZONA

County of Gila

7:45 A.M.  
PHOENIX, ARIZONA

EXHIBIT "A" to Notice of Intention to Hold Millsites subscribed and sworn to by Thomas J. Montgomery, dated 15 September 1987, relative to the following unpatented millsite claims situated in the Globe Mining District, Gila County, Arizona, the location notices of which are recorded in the office of the County Recorder of said County, and assigned serial numbers by Bureau of Land Management, as follows:

Claim Name	Recorded		Amended		B.L.M. Serial Number
	Docket	Page	Docket	Page	
B.C. No. 1	254	152			A MC 49238
B.C. No. 2	254	153			A MC 49239
B.C. No. 3	254	154			A MC 49240
B.C. No. 4	254	155			A MC 49241
B.C. No. 5	254	156			A MC 49242
B.C. No. 6	254	157			A MC 49243
B.C. No. 7	254	158			A MC 49244
B.C. No. 8	254	159			A MC 49245
B.C. No. 9	254	160	316	318	A MC 49246
B.C. No. 10	254	161			A MC 49247
B.C. No. 11	254	162			A MC 49248
B.C. No. 12	254	163			A MC 49249
B.C. No. 13	254	164	316	316	A MC 49250
B.C. No. 14	254	165			A MC 49251
B.C. No. 15	268	594			A MC 49252
B.C. No. 16	268	595			A MC 49253
B.C. No. 17	268	596			A MC 49254
B.C. No. 18	268	597			A MC 49255
B.C. No. 19	268	598			A MC 49256
B.C. No. 20	268	599			A MC 49257

LAND SUBDIVISION LOCATION: Section 23, Township 1 North, Range 14 East, G.&S.R.B.M., Gila County, Arizona

\$500 + \$400  
1:45 Ck #3247  
C Ck #00138100

553581

STATE OF ARIZONA, County of Gila, ss: I do hereby certify that the within instrument was filed and recorded at request of Inspiration Consolidated Copper Company

Date Sep. 15, 1987 Time 1:45 P. M., Docket 715 Official Records Page s 05 & 06

Records of Gila County, Arizona. WITNESS my hand and official seal the day and year first above written.

MARY V. DE PAOLI, County Recorder  
By Mary V. De Paoli, Recorder

"Pick-Up" Pl 473 2 715-9 - Judy

MICROFILMED  
COMPARED

49560  
epi

NOTICE OF INTENTION TO HOLD MILLSITES

RECEIVED  
B.L.M. AZ STATE OFFICE


STATE OF ARIZONA        )  
                                  ) ss.  
County of Gila            )

SEP 28 1987  
7:45 A.M.  
PHOENIX, ARIZONA

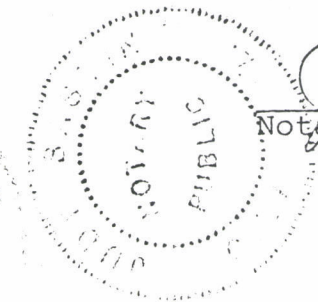
Thomas J. Montgomery, being duly sworn, deposes and says:

That he is a citizen of the United States and more than eighteen years of age, resides at Globe, in Gila County, Arizona, and is personally acquainted with the unpatented millsite claims listed in Exhibit "A", attached hereto and by this reference made a part hereof, situated in the Globe-Miami Mining District, Gila County, Arizona, the location notices of which are recorded in the Office of the County Recorder of said County, and assigned serial numbers by Bureau of Land Management, as set forth in said Exhibit "A".

In accordance with the laws of the United States, and to fulfill requirements for assessment work year ending 1 September 1987, Inspiration Consolidated Copper Company holds and claims the millsites described in Exhibit "A", and intends to continue to use said claim-related sites for mining or milling purposes in connection with associated lode claims in the area.

  
\_\_\_\_\_  
Thomas J. Montgomery  
Property Superintendent  
Inspiration Consolidated  
Copper Company  
P. O. Box "S"  
Claypool, Arizona 85532

SUBSCRIBED AND SWORN to before me this 15<sup>th</sup> day of September 1987.



  
\_\_\_\_\_  
Notary Public

My commission expires:  
2 March 1991



SEP 28 1987

STATE OF ARIZONA

County of Gila

7:45 A.M.  
PHOENIX, ARIZONA

EXHIBIT A to Notice of Intention to Hold Millsites subscribed and sworn to by Thomas J. Montgomery, dated 15 September 1987, relative to the following unpatented millsite claims situated in the Globe Mining District, Gila County, Arizona, the location notices of which are recorded in the office of the County Recorder of said County, and assigned serial numbers by Bureau of Land Management, as follows:

Claim Name	Recorded		B.L.M. Serial No.
	Docket	Page	
Camelback 1	336	851	A MC 49560.
Camelback 2	336	853	A MC 49561.
Camelback 3	336	855	A MC 49562.
Camelback 4	336	857	A MC 49563.
Camelback 5	336	859	A MC 49564.
Camelback 6	336	861	A MC 49565.
Camelback 7	336	863	A MC 49566.
Camelback 8	336	865	A MC 49567.
Camelback 9	336	867	A MC 49568.
Camelback 10	336	869	A MC 49569.
Camelback 11	339	681	A MC 49570.
Camelback 12	339	683	A MC 49571.
Camelback 13	339	685	A MC 49572.
Camelback 14	339	687	A MC 49573.
Camelback 15	339	689	A MC 49574.
Camelback 16	339	691	A MC 49575.
Camelback 17	339	693	A MC 49576.

LAND SUBDIVISION LOCATION: Sections 15 & 22, Township 1 North, Range 14 East, G.&S.R.B.M., Gila County, Arizona

\$5.00 + \$4.00

1:45 ck # 3247  
C ck # 00132160

553582

STATE OF ARIZONA, County of Gila, ss: I do hereby certify that the within instrument was filed and recorded at request of Inspiration Consolidated Copper Company

Date Sep. 15, 1987 Time 1:45 P. M., Docket 715 Official Records PageS 07 & 08

Records of Gila County, Arizona.

WITNESS my hand and official seal the day and year first above written.

MARY V. DE PAOLI, County Recorder

By Mary V. De Paoli, Recorder

MICROFILMED

COMPARED

"pick-up" p# 473 - 7159 - Judy

49577  
ji

NOTICE OF INTENTION TO HOLD MILLSITES

RECEIVED  
B.L.M. AZ STATE OFFICE

STATE OF ARIZONA        )  
                                  ) ss.  
County of Gila            )

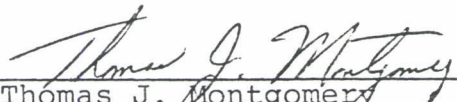
SEP 28 1987

7:45 A.M.  
PHOENIX, ARIZONA

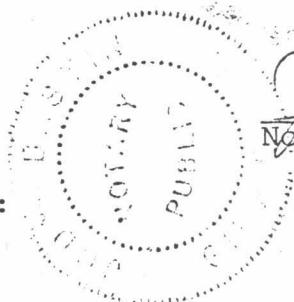
Thomas J. Montgomery, being duly sworn, deposes and says:


That he is a citizen of the United States and more than eighteen years of age, resides at Globe, in Gila County, Arizona, and is personally acquainted with the unpatented millsite claims listed in Exhibit "A", attached hereto and by this reference made a part hereof, situated in the Globe-Miami Mining District, Gila County, Arizona, the location notices of which are recorded in the Office of the County Recorder of said County, and assigned serial numbers by Bureau of Land Management, as set forth in said Exhibit "A".

In accordance with the laws of the United States, and to fulfill requirements for assessment work year ending 1 September 1987, Inspiration Consolidated Copper Company holds and claims the millsites described in Exhibit "A", and intends to continue to use said claim-related sites for mining or milling purposes in connection with associated lode claims in the area.

  
\_\_\_\_\_  
Thomas J. Montgomery  
Property Superintendent  
Inspiration Consolidated  
Copper Company  
P. O. Box "S"  
Claypool, Arizona 85532

SUBSCRIBED AND SWORN to before me this 15<sup>th</sup> day of September 1987.



  
\_\_\_\_\_  
Notary Public

My commission expires:  
2 March 1991

STATE OF ARIZONA

SEP 28 1987

County of Gila

7:45 A.M.  
PHOENIX, ARIZONA

EXHIBIT "A" to Notice of Intention to Hold Millsites subscribed and sworn to by Thomas J. Montgomery, dated 15 September 1987, relative to the following unpatented millsite claims situated in the Globe Mining District, Gila County, Arizona, the location notices of which are recorded in the office of the County Recorder of said County, and assigned serial numbers by Bureau of Land Management, as follows:

Claim Name	Recorded		B.L.M. Serial Numbers
	Docket	Page(s)	
Webster 1 - 46 (inclusive)	320	548-638	A MC 49577 - 49622 (inclusive)
Webster 47	323	813	A MC 49623
Webster 48	323	814	A MC 49624

LAND SUBDIVISION LOCATION: Section 13, Township 1 North, Range 14 East, G.&S.R.B.M., Gila County, Arizona

# 5<sup>00</sup> + \$ 4<sup>00</sup>

1:45 CR # 3247  
e CR # 00133160

553583

STATE OF ARIZONA, County of Gila, ss:

Inspiration Consolidated Copper Company

I do hereby certify that the within instrument was filed and recorded at request of

Date Sep. 15, 1987 Time 1:45 P. M., Docket 715 Official Records Page s 09 & 10  
Records of Gila County, Arizona.

WITNESS my hand and official seal the day and year first above written.

MARY V. DE PAOLI, County Recorder

"fact - top" ph. 473-7159 - Judy

MICROFILMED

By Mary V. De Paoli, Recorder

COMPARED

~~49258~~  
49258  
49439  
lp

11  
RECEIVED  
B.L.M. AZ STATE OFFICE

NOTICE OF INTENTION TO HOLD MILLSITES


SEP 28 1987  
7:45 A.M.  
PHOENIX, ARIZONA

STATE OF ARIZONA        )  
                                  ) ss.  
County of Gila            )


Thomas J. Montgomery, being duly sworn, deposes and says:


That he is a citizen of the United States and more than eighteen years of age, resides at Globe, in Gila County, Arizona, and is personally acquainted with the unpatented millsite claims listed in Exhibit "A", attached hereto and by this reference made a part hereof, situated in the Globe-Miami Mining District, Gila County, Arizona, the location notices of which are recorded in the Office of the County Recorder of said County, and assigned serial numbers by Bureau of Land Management, as set forth in said Exhibit "A".

In accordance with the laws of the United States, and to fulfill requirements for assessment work year ending 1 September 1987, Inspiration Consolidated Copper Company holds and claims the millsites described in Exhibit "A", and intends to continue to use said claim-related sites for mining or milling purposes in connection with associated lode claims in the area.

  
\_\_\_\_\_  
Thomas J. Montgomery  
Property Superintendent  
Inspiration Consolidated  
Copper Company  
P. O. Box "S"  
Claypool, Arizona 85532

SUBSCRIBED AND SWORN to before me this 15<sup>th</sup> day of September 1987.



  
\_\_\_\_\_  
Notary Public

My commission expires:  
2 March 1991

STATE OF ARIZONA  
County of Gila

7:45 A.M.  
PHOENIX, ARIZONA

EXHIBIT "A" to Notice of Intention to Hold Millsites subscribed and sworn to by Thomas J. Montgomery, dated 15 September 1987, relative to the following unpatented millsite claims situated in the Globe Mining District, Gila County, Arizona, the location notices of which are recorded in the office of the County Recorder of said County, and assigned serial numbers by Bureau of Land Management, as follows:

Claim Name	Recorded		Amended		B.L.M. Serial Number
	Docket	Page	Docket	Page	
IL 1	216	368	344	664	A MC 49258.
IL 2	216	369	344	666	A MC 49259.
IL 3	216	370	344	668	A MC 49260.
IL 4	216	371	344	670	A MC 49261.
IL 7	216	374	344	672	A MC 49262.
IL 8	216	375	344	674	A MC 49263.
IL 9	216	376	344	676	A MC 49264.
IL 10	216	377	344	678	A MC 49265.
IL 11	216	378	344	680	A MC 49266.
IL 12	216	379	344	682	A MC 49267.
IL 14	216	381	344	684	A MC 49268.
IL 21	216	388	344	686	A MC 49269.
IL 22	216	389	344	688	A MC 49270.
IL 23	216	390	344	690	A MC 49271.
IL 24	216	391	344	692	A MC 49272.
IL 25	216	392	344	694	A MC 49273.
IL 26	216	393	344	696	A MC 49274.
IL 30	216	397	344	698	A MC 49275.
IL 32	216	399	344	700	A MC 49276.
IL 33	216	400	344	702	A MC 49277.
Ridge 1	344	628			A MC 49439.
Ridge 2	344	630			A MC 49440.
Ridge 3	344	632			A MC 49441.
Ridge 4	344	634			A MC 49442.
Ridge 5	344	636			A MC 49443.
Ridge 6	344	638			A MC 49444.
Ridge 7	344	640			A MC 49445.
Ridge 8	344	642			A MC 49446.
Ridge 9	344	644			A MC 49447.
Ridge 10	344	646			A MC 49448.
Ridge 11	344	648			A MC 49449.
Ridge 12	344	650			A MC 49450.
Ridge 13	344	652			A MC 49451.
Ridge 14	344	654			A MC 49452.
Ridge 15	344	656			A MC 49453.
Ridge 16	344	658			A MC 49454.
Ridge 17	344	660			A MC 49455.
Ridge 18	344	662			A MC 49456.

-----  
LAND SUBDIVISION LOCATION: Sections 25, 26, 35 & 36, Township 1 North, Range 14 East, G.&S.R.B.M.

RECEIVED  
B.L.M. AZ STATE OFFICE

SEP 28 1987

7:45 A.M.  
PHOENIX, ARIZONA

\$500 + \$400

1:45 ck # 3247

C ck # 00132160

553584

STATE OF ARIZONA, County of Gila, ss;

I do hereby certify that the within instrument was filed and recorded at request of Inspiration Consolidated Copper Company

Date Sep. 15, 1987 Time 1:45 P. M., Docket 715 Official Records Page s 11 - 13  
Records of Gila County, Arizona.

WITNESS my hand and official seal the day and year first above written.

MARY V. DE PAOLI, County Recorder

"Pick-up" pk 473-7157 - Jordy

MICROFILMED

By Mary V. De Paoli, Recorder

COMPARED

49278  
G

NOTICE OF INTENTION TO HOLD MILLSITES

RECEIVED  
B.L.M. AZ STATE OFFICE

SEP 28 1987


7:45 A.M.  
PHOENIX, ARIZONA

STATE OF ARIZONA        )  
                                  ) ss.  
County of Gila            )

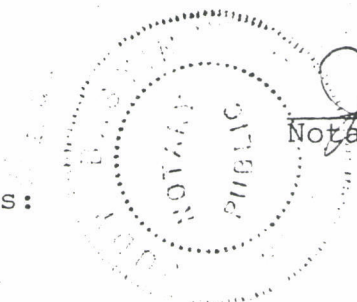

Thomas J. Montgomery, being duly sworn, deposes and says:

That he is a citizen of the United States and more than eighteen years of age, resides at Globe, in Gila County, Arizona, and is personally acquainted with the unpatented millsite claims listed in Exhibit "A", attached hereto and by this reference made a part hereof, situated in the Globe-Miami Mining District, Gila County, Arizona, the location notices of which are recorded in the Office of the County Recorder of said County, and assigned serial numbers by Bureau of Land Management, as set forth in said Exhibit "A".

In accordance with the laws of the United States, and to fulfill requirements for assessment work year ending 1 September 1987, Inspiration Consolidated Copper Company holds and claims the millsites described in Exhibit "A", and intends to continue to use said claim-related sites for mining or milling purposes in connection with associated lode claims in the area.

  
\_\_\_\_\_  
Thomas J. Montgomery  
Property Superintendent  
Inspiration Consolidated  
Copper Company  
P. O. Box "S"  
Claypool, Arizona 85532

SUBSCRIBED AND SWORN to before me this 15<sup>th</sup> day of September 1987.

  
  
\_\_\_\_\_  
Notary Public

My commission expires:  
2 March 1991

SEP 28 1987

STATE OF ARIZONA

7:45 A.M.

County of Gila

PHOENIX, ARIZONA

EXHIBIT "A" to Notice of Intention to Hold Millsites subscribed and sworn to by Thomas J. Montgomery, dated 15 September 1987, relative to the following unpatented millsite claims situated in the Globe Mining District, Gila County, Arizona, the location notices of which are recorded in the office of the County Recorder of said County, and assigned serial numbers by Bureau of Land Management, as follows:

Claim Name	Recorded		Amended		B.L.M. Serial Number
	Docket	Page	Docket	Page	
IL 40	216	408	299	167	A MC 49278.
IL 42	216	410	299	169	A MC 49279.
IL 43	216	411	299	171	A MC 49280.
IL 44	216	412	299	173	A MC 49281.
IL 45	216	413	299	175	A MC 49282.
IL 46	216	414	299	177	A MC 49283.
IL 47	216	415	299	179	A MC 49284.
IL 49	216	417	299	181	A MC 49285.
IL 50	216	418			A MC 49286.
IL 52	216	420			A MC 49287.
IL 53	216	421	299	183	A MC 49288.
IL 54	216	422			A MC 49289.
IL 55	216	423	299	185	A MC 49290.
IL 56	216	424			A MC 49291.
IL 58	216	426			A MC 49292.
IL 59	216	427	299	187	A MC 49293.
IL 62	216	430	299	189	A MC 49294.
IL 64	216	432			A MC 49295.
IL 65	216	433	299	191	A MC 49296.
IL 66	216	434			A MC 49297.
IL 67	216	435	299	193	A MC 49298.
IL 68	216	436			A MC 49299.
IL 69	216	437			A MC 49300.
IL 70	216	438			A MC 49301.
IL 71	216	439			A MC 49302.
IL 72	216	440			A MC 49303.
IL 73	216	441			A MC 49304.
IL 74	216	442			A MC 49305.
IL 75	216	443			A MC 49306.
IL 76	216	444			A MC 49307.
IL 77	216	445			A MC 49308.
IL 78	216	446	299	195	A MC 49309.
IL 79	216	447	299	197	A MC 49310.
IL 80	216	448			A MC 49311.
IL 81	216	449			A MC 49312.
IL 82	216	450			A MC 49313.

LAND SUBDIVISION LOCATION: Sections 34 & 35, Township 1 North, Range 14 East, G.&S.R.B.M.



RECEIVED  
B.L.M. AZ STATE OFFICE

SEP 28 1987

7:45 P.M.  
PHOENIX, ARIZONA

#500 + \$400  
1:45 Ck# 3247  
Ck# 00138160

553585

STATE OF ARIZONA, County of Gila, ss;

I do hereby certify that the within instrument was filed and recorded at request of Inspiration Consolidated Copper Company

Date Sep. 15, 1987 Time 1:45 P. M., Docket 715 Official Records Page s 14 - 16  
Records of Gila County, Arizona.

WITNESS my hand and official seal the day and year first above written.

MARY V. DE PAOLI, County Recorder

"pick-up" Rh 4737-7159 - *Jacoby* MICROFILMED

By Mary V. De Paoli Recorder

COMPARED

49314  
ej

NOTICE OF INTENTION TO HOLD MILLSITES

RECEIVED  
B.L.M. AZ STATE OFFICE


STATE OF ARIZONA        )  
                                  ) ss.  
County of Gila            )

SEP 28 1987  
7:45 A.M.  
PHOENIX, ARIZONA


Thomas J. Montgomery, being duly sworn, deposes and says:


That he is a citizen of the United States and more than eighteen years of age, resides at Globe, in Gila County, Arizona, and is personally acquainted with the unpatented millsite claims listed in Exhibit "A", attached hereto and by this reference made a part hereof, situated in the Globe-Miami Mining District, Gila County, Arizona, the location notices of which are recorded in the Office of the County Recorder of said County, and assigned serial numbers by Bureau of Land Management, as set forth in said Exhibit "A".

In accordance with the laws of the United States, and to fulfill requirements for assessment work year ending 1 September 1987, Inspiration Consolidated Copper Company holds and claims the millsites described in Exhibit "A", and intends to continue to use said claim-related sites for mining or milling purposes in connection with associated lode claims in the area.

  
\_\_\_\_\_  
Thomas J. Montgomery  
Property Superintendent  
Inspiration Consolidated  
Copper Company  
P. O. Box "S"  
Claypool, Arizona 85532

SUBSCRIBED AND SWORN to before me this 15<sup>th</sup> day of September 1987.



  
\_\_\_\_\_  
Notary Public

My commission expires:  
2 March 1991

SEP 28 1987

7:45 A.M.  
PHOENIX, ARIZONA

STATE OF ARIZONA

County of Gila

EXHIBIT "A" to Notice of Intention to Hold Millsites subscribed and sworn to by Thomas J. Montgomery, dated 15 September 1987, relative to the following unpatented millsite claims situated in the Globe Mining District, Gila County, Arizona, the location notices of which are recorded in the office of the County Recorder of said County, and assigned serial numbers by Bureau of Land Management, as follows:

Claim Name	Recorded		Amended		B.L.M. Serial Number
	Docket	Page	Docket	Page	
IL 88	216	516			A MC 49314.
IL 89	216	517			A MC 49315.
IL 90	216	518			A MC 49316.
IL 91	216	519			A MC 49317.
IL 92	216	520			A MC 49318.
IL 93	216	521			A MC 49319.
IL 94	216	522			A MC 49320.
IL 95	216	523			A MC 49321.
IL 96	216	524			A MC 49322.
IL 97	216	525			A MC 49323.
IL 98	216	526			A MC 49324.
IL 99	216	527			A MC 49325.
IL 100	216	528			A MC 49326.
IL 101	216	529			A MC 49327.
IL 102	216	530			A MC 49328.
IL 103	216	531			A MC 49329.
IL 106	216	534			A MC 49330.
IL 107	216	535			A MC 49331.
IL 108	216	536			A MC 49332.
IL 109	216	537			A MC 49333.
IL 110	216	538			A MC 49334.
IL 111	216	539			A MC 49335.
IL 112	216	540			A MC 49336.
IL 113	216	541			A MC 49337.
IL 114	216	542			A MC 49338.
IL 115	216	543			A MC 49339.
IL 116	216	544			A MC 49340.
IL 117	216	545			A MC 49341.
IL 118	216	546			A MC 49342.
IL 119	216	547			A MC 49343.
IL 120	216	550			A MC 49344.
IL 121	216	551	305	422	A MC 49345.
IL 122	216	552			A MC 49346.
IL 123	216	553	305	421	A MC 49347.
IL 124	216	554			A MC 49348.
IL 125	216	555			A MC 49349.
IL 126	216	556			A MC 49350.

(continued)

RECEIVED  
B.L.M. AZ STATE OFFICE

DOCKET - 7.5 PAGE 19

SEP 28 1987

EXHIBIT "A"  
Page -2-

7:45 A.M.  
TUCSON, ARIZONA

Claim Name	Recorded		Amended		B.L.M. Serial Number
	Docket	Page	Docket	Page	
IL 127	216	557			A MC 49351
IL 128	216	558			A MC 49352.
IL 129	216	559			A MC 49353.
IL 130	216	560			A MC 49354
IL 131	216	561			A MC 49355
IL 132	216	562			A MC 49356
IL 133	216	563			A MC 49357
IL 134	216	564			A MC 49358
IL 135	216	565			A MC 49359
IL 136	216	566			A MC 49360
IL 137	216	567			A MC 49361
IL 138	216	568			A MC 49362
IL 139	216	569			A MC 49363
IL 143	216	573	305	420	A MC 49364
IL 144	216	574	305	419	A MC 49365
IL 145	216	575	305	418	A MC 49366.
IL 146	216	576			A MC 49367.
IL 147	216	577			A MC 49368.
IL 148	216	578			A MC 49369.
IL 149	216	579			A MC 49370.
IL 150	216	579-A			A MC 49371
IL 151	216	580			A MC 49372
IL 152	216	581			A MC 49373
IL 153	216	582			A MC 49374
IL 154	216	583			A MC 49375
IL 155	216	584			A MC 49376
IL 156	216	585			A MC 49377
IL 157	216	586			A MC 49378
IL 158	216	587			A MC 49379
IL 159	216	588			A MC 49380
IL 160	216	589			A MC 49381,
IL 161	216	590			A MC 49382.
IL 162	216	591			A MC 49383.
IL 163	216	592			A MC 49384.
IL 168	216	597	305	417	A MC 49385.
IL 170	216	599			A MC 49386.
IL 172	216	601			A MC 49387.
IL 174	216	603			A MC 49388.
IL 176	216	605			A MC 49390
IL 178	216	607			A MC 49392
IL 180	216	609			A MC 49394
IL 182	216	611			A MC 49396
IL 184	216	613			A MC 49398
IL 200	216	548			A MC 49409

(continued)

EXHIBIT "A"  
Page -3-

7:45 A.M.  
PHOENIX, ARIZONA

Claim Name	Recorded		Amended		B.L.M. Serial Number
	Docket	Page	Docket	Page	
IL 201	216	549			A MC 49410
IL 202	230	605			A MC 49411
IL 203	230	606			A MC 49412
IL 204	230	607			A MC 49413
IL 205	230	608			A MC 49414
IL 206	230	609			A MC 49415
IL 207	230	610			A MC 49416
IL 208	230	611			A MC 49417
IL 209	230	612			A MC 49418
IL 210	230	613			A MC 49419
IL 211	230	614			A MC 49420
IL 212	230	615			A MC 49421
IL 213	230	616			A MC 49422
IL 214	230	617			A MC 49423
IL 215	230	618			A MC 49424
IL 216	230	619			A MC 49425
IL 217	230	620			A MC 49426
IL 218	230	621			A MC 49427
IL 219	230	622			A MC 49428
IL 304	299	216			A MC 49429
IL 305	299	217			A MC 49430
IL 306	299	218			A MC 49431
IL 307	299	219			A MC 49432
IL 308	299	220			A MC 49433
IL 309	299	221			A MC 49434
IL 311	305	415			A MC 49436
IL 312	305	416			A MC 49437
IL 313	308	973			A MC 49438

LAND SUBDIVISION LOCATION: Sections 33 & 34, Township 1 North, Range 14 East; and Sections 33 & 34, Township 1 South, Range 14 East, G.&S.R.B.M., Gila County, Arizona

#500 + #400  
1:45 CR.# 3247  
C CR.# 00138140

553586

STATE OF ARIZONA, County of Gila, ss:

I do hereby certify that the within instrument was filed and recorded at request of Inspiration Consolidated Copper Company

Date Sep. 15, 1987 Time 1:45 P. M., Docket 715 Official Records Page s 17 - 20  
Records of Gila County, Arizona.

WITNESS my hand and official seal the day and year first above written.

MARY V. DE PAOLI, County Recorder

By *Mary V. De Paoli* Recorder

"Pick-Up" ph 473-7159 - Judy MICROFILMED

COMPARED

24349  
35795  
39092  
48023  
52072  
131768  
217870



# Inspiration Consolidated Copper Company

P.O. BOX ~~444~~ "S"

A Subsidiary of Inspiration Resources Corporation

CLAYPOOL, ARIZONA 85532

49238  
50970  
97784

1 December 1986 SK

CERTIFIED MAIL NO. P 293 439 178  
Return Receipt Requested

Bureau of Land Management  
Arizona State Office  
Mining Claims Section  
P. O. Box 16563  
Phoenix, Arizona 85011

Re: Evidence of Performance of Annual Work

Gentlemen:

In accordance with the Federal Land Policy and Management Act of 1976, enclosed please find copies of eighteen (18) recorded Affidavits of Performance of Annual Work, and eleven (11) recorded Notices of Intention to Hold Millsite Claims for unpatented claims situated in Gila and Pinal Counties, Arizona. The documents are submitted to fulfill requirements to furnish evidence of the performance of annual work, and intention to hold claims for assessment year 1 September 1985 to 1 September 1986. Serial numbers as assigned by your office are shown on each instrument.

Please receipt to: Inspiration Consolidated Copper Company  
Property Department  
P. O. Box "S"  
Claypool, Arizona 85532

If there are any questions, please contact us at this address or call (602) 473-7159.

Thank you.

Sincerely,  
*Judy Bastin*  
Judy Bastin  
Sr. Property Representative

JAB:s  
Enclosures (ICCCo. & Silica Flux)

RECEIVED  
B.L.M. AZ STATE OFFICE

DEC 2 - 1986

7:45 A.M.  
PHOENIX, ARIZONA


NOTICE OF INTENTION TO HOLD MILLSITES

STATE OF ARIZONA        )  
                                  ) ss.  
County of Gila            )


Thomas J. Montgomery, being duly sworn, deposes and says:

That he is a citizen of the United States and more than eighteen years of age, resides at Globe, in Gila County, Arizona, and is personally acquainted with the unpatented millsite claims listed in Exhibit "A", attached hereto and by this reference made a part hereof, situated in the Globe Mining District, Gila County, Arizona, the location notices of which are recorded in the Office of the County Recorder of said County, and assigned serial numbers by Bureau of Land Management, as set forth in said Exhibit "A".

That Inspiration Consolidated Copper Company holds and claims the millsites described in Exhibit "A", and intends to continue to use said claim-related sites for mining or milling purposes in connection with associated lode claims in the area.

  
\_\_\_\_\_  
Thomas J. Montgomery  
Property Superintendent  
Inspiration Consolidated  
Copper Company

SUBSCRIBED AND SWORN to before me this 8th day of October 1986.

  
\_\_\_\_\_  
Notary Public

My commission expires:  
2 March 1987

RECEIVED  
B.L.M. AZ STATE OFFICE  
DEC 2 - 1986  
7:45 A.M.  
PHOENIX, ARIZONA

STATE OF ARIZONA

County of Gila

EXHIBIT "A" to Notice of Intention to Hold Millsites subscribed and sworn to by Thomas J. Montgomery, dated 8 October 1986, relative to the following unpatented millsite claims situated in the Globe Mining District, Gila County, Arizona, the location notices of which are recorded in the office of the County Recorder of said County, and assigned serial numbers by Bureau of Land Management, as follows:

Claim Name	Recorded		Amended		B.L.M. Serial Number
	Docket	Page	Docket	Page	
IL 88	216	516			A MC 49314
IL 89	216	517			A MC 49315
IL 90	216	518			A MC 49316
IL 91	216	519			A MC 49317
IL 92	216	520			A MC 49318
IL 93	216	521			A MC 49319
IL 94	216	522			A MC 49320
IL 95	216	523			A MC 49321
IL 96	216	524			A MC 49322
IL 97	216	525			A MC 49323
IL 98	216	526			A MC 49324
IL 99	216	527			A MC 49325
IL 100	216	528			A MC 49326
IL 101	216	529			A MC 49327
IL 102	216	530			A MC 49328
IL 103	216	531			A MC 49329
IL 106	216	534			A MC 49330
IL 107	216	535			A MC 49331
IL 108	216	536			A MC 49332
IL 109	216	537			A MC 49333
IL 110	216	538			A MC 49334
IL 111	216	539			A MC 49335
IL 112	216	540			A MC 49336
IL 113	216	541			A MC 49337
IL 114	216	542			A MC 49338
IL 115	216	543			A MC 49339
IL 116	216	544			A MC 49340
IL 117	216	545			A MC 49341
IL 118	216	546			A MC 49342
IL 119	216	547			A MC 49343
IL 120	216	550			A MC 49344
IL 121	216	551	305	422	A MC 49345
IL 122	216	552			A MC 49346
IL 123	216	553	305	421	A MC 49347
IL 124	216	554			A MC 49348
IL 125	216	555			A MC 49349
IL 126	216	556			A MC 49350

350

(continued)

RECEIVED  
B.L.M. AZ STATE OFFICE

DEC 2 - 1986

7:45 A.M.  
PHOENIX, ARIZ.



EXHIBIT "A"  
Page -2-

Claim Name	Recorded		Amended		B.L.M. Serial Number
	Docket	Page	Docket	Page	
IL 127	216	557			A MC 49351
IL 128	216	558			A MC 49352
IL 129	216	559			A MC 49353
IL 130	216	560			A MC 49354
IL 131	216	561			A MC 49355
IL 132	216	562			A MC 49356
IL 133	216	563			A MC 49357
IL 134	216	564			A MC 49358
IL 135	216	565			A MC 49359
IL 136	216	566			A MC 49360
IL 137	216	567			A MC 49361
IL 138	216	568			A MC 49362
IL 139	216	569			A MC 49363
IL 143	216	573	305	420	A MC 49364
IL 144	216	574	305	419	A MC 49365
IL 145	216	575	305	418	A MC 49366
IL 146	216	576			A MC 49367
IL 147	216	577			A MC 49368
IL 148	216	578			A MC 49369
IL 149	216	579			A MC 49370
IL 150	216	579-A			A MC 49371
IL 151	216	580			A MC 49372
IL 152	216	581			A MC 49373
IL 153	216	582			A MC 49374
IL 154	216	583			A MC 49375
IL 155	216	584			A MC 49376
IL 156	216	585			A MC 49377
IL 157	216	586			A MC 49378
IL 158	216	587			A MC 49379
IL 159	216	588			A MC 49380
IL 160	216	589			A MC 49381
IL 161	216	590			A MC 49382
IL 162	216	591			A MC 49383
IL 163	216	592			A MC 49384
IL 168 ✓	216	597	305	417	A MC 49385
IL 170 ✓	216	599			A MC 49386
IL 172 ✓	216	601			A MC 49387
IL 174 ✓	216	603			A MC 49388
IL 176 ✓	216	605			A MC 49390 -
IL 178 ✓	216	607			A MC 49392 -
IL 180 ✓	216	609			A MC 49394 -
IL 182 ✓	216	611			A MC 49396 -
IL 184 ✓	216	613			A MC 49398 -
IL 200 ✓	216	548			A MC 49409 -

388

(continued)

RECEIVED  
B.L.M. AZ STATE OFFICE  
DEC 2 - 1986  
7:45 A.M.  
PHOENIX, ARIZONA

EXHIBIT "A"  
Page -3-

Claim Name	Recorded		Amended		B.L.M. Serial Number
	Docket	Page	Docket	Page	
IL 201	216	549			A MC 49410 - 434
IL 202	230	605			A MC 49411
IL 203	230	606			A MC 49412
IL 204	230	607			A MC 49413
IL 205	230	608			A MC 49414
IL 206	230	609			A MC 49415
IL 207	230	610			A MC 49416
IL 208	230	611			A MC 49417
IL 209	230	612			A MC 49418
IL 210	230	613			A MC 49419
IL 211	230	614			A MC 49420
IL 212	230	615			A MC 49421
IL 213	230	616			A MC 49422
IL 214	230	617			A MC 49423
IL 215	230	618			A MC 49424
IL 216	230	619			A MC 49425
IL 217	230	620			A MC 49426
IL 218	230	621			A MC 49427 x
IL 219	230	622			A MC 49428
IL 304	299	216			A MC 49429
IL 305	299	217			A MC 49430
IL 306	299	218			A MC 49431
IL 307	299	219			A MC 49432
IL 308	299	220			A MC 49433
IL 309	299	221			A MC 49434
IL 311	305	415			A MC 49436 - 438
IL 312	305	416			A MC 49437
IL 313	308	973			A MC 49438

LAND SUBDIVISION LOCATION: Sections 33 & 34, Township 1 North, Range 14 East; and Sections 33 & 34, Township 1 South, Range 14 East, G.&S.R.B.M., Gila County, Arizona

\$10.00 + \$4.00 + \$1.00  
4:30 Ck. #00118541  
C Ck. #00120529  
Ck. #2461

540051

STATE OF ARIZONA, County of Gila, ss:  
I do hereby certify that the within instrument was filed and recorded at request of Inspiration Consolidated Copper Company

Date Oct. 8, 1986 Time 4:30 P.M., Docket 684 Official Records Pages 19 - 22

Records of Gila County, Arizona.  
WITNESS my hand and official seal the day and year first above written.

RECEIVED  
B.L.M. AZ STATE OFFICE  
DEC 2 - 1986

COMPARED  
MICROFILMED

MARY V. DE PAOLI, County Recorder  
By *Mary V. De Paoli*, Recorder.

7:45 A.M.  
PHOENIX, ARIZ.

49577  
SK


NOTICE OF INTENTION TO HOLD MILLSITES

STATE OF ARIZONA        )  
                                  ) ss.  
County of Gila            )

Thomas J. Montgomery, being duly sworn, deposes and says:

That he is a citizen of the United States and more than eighteen years of age, resides at Globe, in Gila County, Arizona, and is personally acquainted with the unpatented millsite claims listed in Exhibit "A", attached hereto and by this reference made a part hereof, situated in the Globe Mining District, Gila County, Arizona, the location notices of which are recorded in the Office of the County Recorder of said County, and assigned serial numbers by Bureau of Land Management, as set forth in said Exhibit "A".

That Inspiration Consolidated Copper Company holds and claims the millsites described in Exhibit "A", and intends to continue to use said claim-related sites for mining or milling purposes in connection with associated lode claims in the area.

  
\_\_\_\_\_  
Thomas J. Montgomery  
Property Superintendent  
Inspiration Consolidated  
Copper Company

SUBSCRIBED AND SWORN to before me this 8th day of October 1986.

  
\_\_\_\_\_  
Notary Public

My commission expires:  
2 March 1987

RECEIVED  
B.L.M. AZ STATE OFFICE  
DEC 2 - 1986  
7:45 A.M.  
PHOENIX, ARIZONA

STATE OF ARIZONA

County of Gila

EXHIBIT "A" to Notice of Intention to Hold Millsites subscribed and sworn to by Thomas J. Montgomery, dated 8 October 1986, relative to the following unpatented millsite claims situated in the Globe Mining District, Gila County, Arizona, the location notices of which are recorded in the office of the County Recorder of said County, and assigned serial numbers by Bureau of Land Management, as follows:

Claim Name	Recorded		B.L.M. Serial Numbers
	Docket	Page(s)	
Webster 1 - 46 ✓ (inclusive)	320	548-638	A MC 49577 - 49622 (inclusive)
Webster 47 ✓	323	813	A MC 49623
Webster 48 ✓	323	814	A MC 49624

LAND SUBDIVISION LOCATION: Section 13, Township 1 North, Range 14 East, G.&S.R.B.M., Gila County, Arizona

\$ 10.00 + \$ 4.00 + \$ 1.00

4:30 Cr. # 00118541  
 Cr # 00120529  
 Cr # 2461

540047

STATE OF ARIZONA, County of Gila, ss; I do hereby certify that the within instrument was filed and recorded at request of Inspiration Consolidated Copper Company

Date Oct. 8, 1986 Time 4:30 P. M., Docket 684 Official Records Page s 09 & 10

Records of Gila County, Arizona. WITNESS my hand and official seal the day and year first above written.

MARY V. DE PAOLI, County Recorder  
 By Mary V. De Paoli, Recorder.

RECEIVED  
 B.L.M. AZ STATE OFFICE  
 DEC 2 - 1986  
 7:45 A.M.  
 PHOENIX, ARIZONA

COMPARED  
 MICROFILMED


NOTICE OF INTENTION TO HOLD MILLSITES

STATE OF ARIZONA        )  
                                  ) ss.  
County of Gila            )

Thomas J. Montgomery, being duly sworn, deposes and says:

That he is a citizen of the United States and more than eighteen years of age, resides at Globe, in Gila County, Arizona, and is personally acquainted with the unpatented millsite claims listed in Exhibit "A", attached hereto and by this reference made a part hereof, situated in the Globe Mining District, Gila County, Arizona, the location notices of which are recorded in the Office of the County Recorder of said County, and assigned serial numbers by Bureau of Land Management, as set forth in said Exhibit "A".

That Inspiration Consolidated Copper Company holds and claims the millsites described in Exhibit "A", and intends to continue to use said claim-related sites for mining or milling purposes in connection with associated lode claims in the area.

  
\_\_\_\_\_  
Thomas J. Montgomery  
Property Superintendent  
Inspiration Consolidated  
Copper Company

SUBSCRIBED AND SWORN to before me this 8th day of October 1986.

  
\_\_\_\_\_  
Notary Public

My commission expires:  
2 March 1987

RECEIVED  
B.L.M. AZ STATE OFFICE  
DEC 2 - 1986  
7:45 A.M.  
PHOENIX, ARIZONA

STATE OF ARIZONA

County of Gila

EXHIBIT A to Notice of Intention to Hold Millsites subscribed and sworn to by Thomas J. Montgomery, dated 8 October 1986, relative to the following unpatented millsite claims situated in the Globe Mining District, Gila County, Arizona, the location notices of which are recorded in the office of the County Recorder of said County, and assigned serial numbers by Bureau of Land Management, as follows:

Claim Name	Recorded		B.L.M. Serial No.
	Docket	Page	
Camelback 1	336	851	A MC 49560
Camelback 2	336	853	A MC 49561
Camelback 3	336	855	A MC 49562
Camelback 4	336	857	A MC 49563
Camelback 5	336	859	A MC 49564
Camelback 6	336	861	A MC 49565
Camelback 7	336	863	A MC 49566
Camelback 8	336	865	A MC 49567
Camelback 9	336	867	A MC 49568
Camelback 10	336	869	A MC 49569
Camelback 11	339	681	A MC 49570
Camelback 12	339	683	A MC 49571
Camelback 13	339	685	A MC 49572
Camelback 14	339	687	A MC 49573
Camelback 15	339	689	A MC 49574
Camelback 16	339	691	A MC 49575
Camelback 17	339	693	A MC 49576

LAND SUBDIVISION LOCATION: Sections 15 & 22, Township 1 North, Range 14 East, G.&S.R.B.M., Gila County, Arizona

RECEIVED  
B.L.M. AZ STATE OFFICE

DEC 2 - 1986

\$1000 + \$400 + \$100

4:30 CR #00118541  
C CR #00120529  
CR #2461

7:45 A.M.  
PHOENIX, ARIZONA

540048

STATE OF ARIZONA, County of Gila, ss: I do hereby certify that the within instrument was filed and recorded at request of Inspiration Consolidated Copper Company

Date Oct. 8, 1986 Time 4:30 P. M., Docket 684 Official Records Pages 11 & 12  
Records of Gila County, Arizona.

WITNESS my hand and official seal the day and year first above written.

MARY V. DE PAOLI, County Recorder

COMPARED  
MICROFILMEN

By Mary V. De Paoli, Recorder.

49258  
SR


NOTICE OF INTENTION TO HOLD MILLSITES

STATE OF ARIZONA        )  
                                  ) ss.  
County of Gila            )


Thomas J. Montgomery, being duly sworn, deposes and says:

That he is a citizen of the United States and more than eighteen years of age, resides at Globe, in Gila County, Arizona, and is personally acquainted with the unpatented millsite claims listed in Exhibit "A", attached hereto and by this reference made a part hereof, situated in the Globe Mining District, Gila County, Arizona, the location notices of which are recorded in the Office of the County Recorder of said County, and assigned serial numbers by Bureau of Land Management, as set forth in said Exhibit "A".

That Inspiration Consolidated Copper Company holds and claims the millsites described in Exhibit "A", and intends to continue to use said claim-related sites for mining or milling purposes in connection with associated lode claims in the area.

  
\_\_\_\_\_  
Thomas J. Montgomery  
Property Superintendent  
Inspiration Consolidated  
Copper Company

SUBSCRIBED AND SWORN to before me this 8th day of October 1986.

  
\_\_\_\_\_  
Notary Public

My commission expires:  
2 March 1987

RECEIVED  
B.L.M. AZ STATE OFFICE  
DEC 2 - 1986  
7:45 A.M.  
PHOENIX, ARIZONA

STATE OF ARIZONA

County of Gila

EXHIBIT "A" to Notice of Intention to Hold Millsites subscribed and sworn to by Thomas J. Montgomery, dated 8 October 1986, relative to the following unpatented millsite claims situated in the Globe Mining District, Gila County, Arizona, the location notices of which are recorded in the office of the County Recorder of said County, and assigned serial numbers by Bureau of Land Management, as follows:

Claim Name	Recorded		Amended		B.L.M.
	Docket	Page	Docket	Page	Serial Number
IL 1/	216	368	344	664	A MC 49258
IL 2	216	369	344	666	A MC 49259
IL 3	216	370	344	668	A MC 49260
IL 4	216	371	344	670	A MC 49261
IL 7	216	374	344	672	A MC 49262
IL 8	216	375	344	674	A MC 49263
IL 9	216	376	344	676	A MC 49264
IL 10	216	377	344	678	A MC 49265
IL 11	216	378	344	680	A MC 49266
IL 12	216	379	344	682	A MC 49267
IL 14	216	381	344	684	A MC 49268
IL 21	216	388	344	686	A MC 49269
IL 22	216	389	344	688	A MC 49270
IL 23	216	390	344	690	A MC 49271
IL 24	216	391	344	692	A MC 49272
IL 25	216	392	344	694	A MC 49273
IL 26	216	393	344	696	A MC 49274
IL 30	216	397	344	698	A MC 49275
IL 32	216	399	344	700	A MC 49276
IL 33	216	400	344	702	A MC 49277
Ridge 1'	344	628			A MC 49439
Ridge 2	344	630			A MC 49440
Ridge 3	344	632			A MC 49441
Ridge 4	344	634			A MC 49442
Ridge 5	344	636			A MC 49443
Ridge 6	344	638			A MC 49444
Ridge 7	344	640			A MC 49445
Ridge 8	344	642			A MC 49446
Ridge 9	344	644			A MC 49447
Ridge 10	344	646			A MC 49448
Ridge 11	344	648			A MC 49449
Ridge 12	344	650			A MC 49450
Ridge 13	344	652			A MC 49451
Ridge 14	344	654			A MC 49452
Ridge 15	344	656			A MC 49453
Ridge 16	344	658			A MC 49454
Ridge 17	344	660			A MC 49455
Ridge 18	344	662			A MC 49456

RECEIVED  
 B.L.M. AZ STATE OFFICE  
 DEC 2 - 1986  
 7:45 A.M.  
 PHOENIX, ARIZONA

LAND SUBDIVISION LOCATION: Sections 25, 26, 35 & 36, Township 1 North, Range 14 East, G.&S.R.B.M.



20195

\$10.00 + \$4.00 + \$1.00  
4:30 CR # 00118541  
C CR # 00120529  
CR # 2461

540049

STATE OF ARIZONA, County of Gila, ss: Inspiration Consolidated Copper  
I do hereby certify that the within instrument was filed and recorded at request of Company

Date Oct. 8, 1986 Time 4:30 P. M., Docket 684 Official Records Pages 13 - 15  
Records of Gila County, Arizona.

WITNESS my hand and official seal the day and year first above written.

MARY V. DE PAOLI, County Recorder

COMPARED  
MICROFILMED

By Mary V. De Paoli, Recorder.

RECEIVED  
B.L.M. AZ STATE OFFICE  
DEC 2 - 1986  
7:45 A.M.  
PHOENIX, ARIZONA

47276  
SK


NOTICE OF INTENTION TO HOLD MILLSITES

STATE OF ARIZONA        )  
                                  ) ss.  
County of Gila            )

Thomas J. Montgomery, being duly sworn, deposes and says:

That he is a citizen of the United States and more than eighteen years of age, resides at Globe, in Gila County, Arizona, and is personally acquainted with the unpatented millsite claims listed in Exhibit "A", attached hereto and by this reference made a part hereof, situated in the Globe Mining District, Gila County, Arizona, the location notices of which are recorded in the Office of the County Recorder of said County, and assigned serial numbers by Bureau of Land Management, as set forth in said Exhibit "A".

That Inspiration Consolidated Copper Company holds and claims the millsites described in Exhibit "A", and intends to continue to use said claim-related sites for mining or milling purposes in connection with associated lode claims in the area.

  
Thomas J. Montgomery  
Property Superintendent  
Inspiration Consolidated  
Copper Company

SUBSCRIBED AND SWORN to before me this 8th day of October 1986.

  
Notary Public

My commission expires:  
2 March 1987

RECEIVED  
B.L.M. AZ STATE OFFICE  
DEC 2 - 1986  
7:45 A.M.  
PHOENIX, ARIZONA

STATE OF ARIZONA

County of Gila

EXHIBIT "A" to Notice of Intention to Hold Millsites subscribed and sworn to by Thomas J. Montgomery, dated 8 October 1986, relative to the following unpatented millsite claims situated in the Globe Mining District, Gila County, Arizona, the location notices of which are recorded in the office of the County Recorder of said County, and assigned serial numbers by Bureau of Land Management, as follows:

Claim Name	Recorded		Amended		B.L.M.
	Docket	Page	Docket	Page	Serial Number
IL 40 ✓	216	408	299	167	A MC 49278
IL 42	216	410	299	169	A MC 49279
IL 43	216	411	299	171	A MC 49280
IL 44	216	412	299	173	A MC 49281
IL 45	216	413	299	175	A MC 49282
IL 46	216	414	299	177	A MC 49283
IL 47	216	415	299	179	A MC 49284
IL 49	216	417	299	181	A MC 49285
IL 50	216	418			A MC 49286
IL 52	216	420			A MC 49287
IL 53	216	421	299	183	A MC 49288
IL 54	216	422			A MC 49289
IL 55	216	423	299	185	A MC 49290
IL 56	216	424			A MC 49291
IL 58	216	426			A MC 49292
IL 59	216	427	299	187	A MC 49293
IL 62 ✓	216	430	299	189	A MC 49294
IL 64	216	432			A MC 49295
IL 65	216	433	299	191	A MC 49296
IL 66	216	434			A MC 49297
IL 67	216	435	299	193	A MC 49298
IL 68	216	436			A MC 49299
IL 69	216	437			A MC 49300
IL 70	216	438			A MC 49301
IL 71	216	439			A MC 49302
IL 72	216	440			A MC 49303
IL 73	216	441			A MC 49304
IL 74	216	442			A MC 49305
IL 75	216	443			A MC 49306
IL 76	216	444			A MC 49307
IL 77	216	445			A MC 49308
IL 78	216	446	299	195	A MC 49309
IL 79	216	447	299	197	A MC 49310
IL 80	216	448			A MC 49311
IL 81	216	449			A MC 49312
IL 82	216	450			A MC 49313

RECEIVED  
B.L.M. AZ STATE OFFICE

DEC 2 - 1986

7:45 A.M.  
PHOENIX, ARIZONA

LAND SUBDIVISION LOCATION: Sections 34 & 35, Township 1 North, Range 14 East, G.&S.R.B.M.

123

\$10.00 + \$4.00 + \$1.00  
4:30 ck # 0011854  
C ck # 00120529  
ck # 2461

540050

STATE OF ARIZONA, County of Gila, ss;  
I do hereby certify that the within instrument was filed and recorded at request of Inspiration Consolidated Copper  
Company

Date Oct. 8, 1986 Time 4:30 P.M., Docket 684 Official Records Pages 16 - 18  
Records of Gila County, Arizona.

WITNESS my hand and official seal the day and year first above written.

MARY V. DE PAOLI, County Recorder

COMPARED  
MICROFILMED

By Mary V. De Paoli, Recorder.

RECEIVED  
B.L.M. AZ STATE OFFICE  
DEC 2 - 1986  
7:45 A.M.  
PHOENIX, ARIZONA

49457  
SK


NOTICE OF INTENTION TO HOLD MILLSITES

STATE OF ARIZONA        )  
                                  ) ss.  
County of Gila            )

Thomas J. Montgomery, being duly sworn, deposes and says:

That he is a citizen of the United States and more than eighteen years of age, resides at Globe, in Gila County, Arizona, and is personally acquainted with the unpatented millsite claims listed in Exhibit "A", attached hereto and by this reference made a part hereof, situated in the Globe Mining District, Gila County, Arizona, the location notices of which are recorded in the Office of the County Recorder of said County, and assigned serial numbers by Bureau of Land Management, as set forth in said Exhibit "A".

That Inspiration Consolidated Copper Company holds and claims the millsites described in Exhibit "A", and intends to continue to use said claim-related sites for mining or milling purposes in connection with associated lode claims in the area.

  
\_\_\_\_\_  
Thomas J. Montgomery  
Property Superintendent  
Inspiration Consolidated  
Copper Company

SUBSCRIBED AND SWORN to before me this 8th day of October 1986.

  
\_\_\_\_\_  
Notary Public

My commission expires:  
2 March 1987

RECEIVED  
B.L.M. AZ STATE OFFICE  
DEC 2 - 1986  
7:45 A.M.  
PHOENIX, ARIZONA

STATE OF ARIZONA

County of Gila

EXHIBIT "A" to Notice of Intention to Hold Millsites subscribed and sworn to by Thomas J. Montgomery, dated 8 October 1986, relative to the following unpatented millsite claims situated in the Globe Mining District, Gila County, Arizona, the location notices of which are recorded in the office of the County Recorder of said County, and assigned serial numbers by Bureau of Land Management, as follows:

Claim Name	Recorded		B.L.M. Serial Number
	Docket	Page	
CROW MILL SITE 1	299	199	A MC 49457
CROW MILL SITE 2	299	200	A MC 49458
CROW MILL SITE 3	299	201	A MC 49459
CROW MILL SITE 4	299	202	A MC 49460
CROW MILL SITE 5	299	203	A MC 49461

LAND SUBDIVISION LOCATION: Section 34, Township 1 North, Range 14 East, G.&S.R.B.M., Gila County, Arizona

\$ 10.00 \$ 4.00 + \$ 1.00  
 4:30 CB# 00118541  
 C CB# 00120529  
 CB# 2461

540044

STATE OF ARIZONA, County of Gila, ss; I do hereby certify that the within instrument was filed and recorded at request of Inspiration Consolidated Copper Company

Date Oct. 8, 1986 Time 4:30 P. M., Docket 684 Official Records Page s 03 & 04

Records of Gila County, Arizona. WITNESS my hand and official seal the day and year first above written.

MARY V. DE PAOLI, County Recorder  
 By Mary V. De Paoli, Recorder.

RECEIVED  
 B.L.M. AZ STATE OFFICE

COMPARED  
 MICROFILMED

DEC 2 - 1986  
 7:45 A.M.  
 PHOENIX, ARIZONA


NOTICE OF INTENTION TO HOLD MILLSITES

STATE OF ARIZONA        )  
                                  ) ss.  
County of Gila            )


Thomas J. Montgomery, being duly sworn, deposes and says:

That he is a citizen of the United States and more than eighteen years of age, resides at Globe, in Gila County, Arizona, and is personally acquainted with the unpatented millsite claims listed in Exhibit "A", attached hereto and by this reference made a part hereof, situated in the Globe Mining District, Gila County, Arizona, the location notices of which are recorded in the Office of the County Recorder of said County, and assigned serial numbers by Bureau of Land Management, as set forth in said Exhibit "A".

That Inspiration Consolidated Copper Company holds and claims the millsites described in Exhibit "A", and intends to continue to use said claim-related sites for mining or milling purposes in connection with associated lode claims in the area.

  
\_\_\_\_\_  
Thomas J. Montgomery  
Property Superintendent  
Inspiration Consolidated  
Copper Company

SUBSCRIBED AND SWORN to before me this 8th day of October 1986.

  
\_\_\_\_\_  
Notary Public

My commission expires:  
2 March 1987

RECEIVED  
B.L.M. AZ STATE OFFICE  
DEC 2 - 1986  
7:45 A.M.  
PHOENIX, ARIZONA

STATE OF ARIZONA

County of Gila

EXHIBIT "A" to Notice of Intention to Hold Millsites subscribed and sworn to by Thomas J. Montgomery, dated 8 October 1986, relative to the following unpatented millsite claims situated in the Globe Mining District, Gila County, Arizona, the location notices of which are recorded in the office of the County Recorder of said County, and assigned serial numbers by Bureau of Land Management, as follows:

Claim Name	Recorded		B.L.M. Serial Numbers
	Docket	Page(s)	
Ralston 1 - 30 ✓ (inclusive)	337	33 - 91	A MC 49462 - 49491 (inclusive)
Ralston 31 - 98 ✓ (inclusive)	337	845-978	A MC 49492 - 49559 (inclusive)

-----  
 LAND SUBDIVISION LOCATION: Sections 13, 14, 23 & 24, Township 1 North, Range 14 East, G.&S.R.B.M., Gila County, Arizona

\$10.00 + \$4.00 + \$1.00  
 4:30 Ck # 00112541  
 C Ck # 00120529  
 Ck # 2461

540045

STATE OF ARIZONA, County of Gila, ss: I do hereby certify that the within instrument was filed and recorded at request of Inspiration Consolidated Copper Company

Date Oct. 8, 1986 Time 4:30 P.M., Docket 684 Official Records Page s 05 & 06

Records of Gila County, Arizona.  
 WITNESS my hand and official seal the day and year first above written.

MARY V. DE PAOLI, County Recorder  
 By Mary V. De Paoli, Recorder.

RECEIVED  
 B.L.M. AZ STATE OFFICE  
 DEC 2 - 1986  
 7:45 A.M.  
 PHOENIX, ARIZONA

COMPARED  
 MICROFILMED



49238  
JK

DOCKET 684 PAGE 07


NOTICE OF INTENTION TO HOLD MILLSITES

STATE OF ARIZONA        )  
                                  ) ss.  
County of Gila            )


Thomas J. Montgomery, being duly sworn, deposes and says:

That he is a citizen of the United States and more than eighteen years of age, resides at Globe, in Gila County, Arizona, and is personally acquainted with the unpatented millsite claims listed in Exhibit "A", attached hereto and by this reference made a part hereof, situated in the Globe Mining District, Gila County, Arizona, the location notices of which are recorded in the Office of the County Recorder of said County, and assigned serial numbers by Bureau of Land Management, as set forth in said Exhibit "A".

That Inspiration Consolidated Copper Company holds and claims the millsites described in Exhibit "A", and intends to continue to use said claim-related sites for mining or milling purposes in connection with associated lode claims in the area.

  
\_\_\_\_\_  
Thomas J. Montgomery  
Property Superintendent  
Inspiration Consolidated  
Copper Company

SUBSCRIBED AND SWORN to before me this 8th day of October 1986.

  
\_\_\_\_\_  
Notary Public

My commission expires:  
2 March 1987

RECEIVED  
B.L.M. AZ STATE OFFICE  
DEC 2 - 1986  
7:45 A.M.  
PHOENIX, ARIZONA

STATE OF ARIZONA

County of Gila

EXHIBIT "A" to Notice of Intention to Hold Millsites subscribed and sworn to by Thomas J. Montgomery, dated 8 October 1986, relative to the following unpatented millsite claims situated in the Globe Mining District, Gila County, Arizona, the location notices of which are recorded in the office of the County Recorder of said County, and assigned serial numbers by Bureau of Land Management, as follows:

Claim Name	Recorded		Amended		B.L.M. Serial Number
	Docket	Page	Docket	Page	
B.C. No. 1	254	152			A MC 49238
B.C. No. 2	254	153			A MC 49239
B.C. No. 3	254	154			A MC 49240
B.C. No. 4	254	155			A MC 49241
B.C. No. 5	254	156			A MC 49242
B.C. No. 6	254	157			A MC 49243
B.C. No. 7	254	158			A MC 49244
B.C. No. 8	254	159			A MC 49245
B.C. No. 9	254	160	316	318	A MC 49246
B.C. No. 10	254	161			A MC 49247
B.C. No. 11	254	162			A MC 49248
B.C. No. 12	254	163			A MC 49249
B.C. No. 13	254	164	316	316	A MC 49250
B.C. No. 14	254	165			A MC 49251
B.C. No. 15	268	594			A MC 49252
B.C. No. 16	268	595			A MC 49253
B.C. No. 17	268	596			A MC 49254
B.C. No. 18	268	597			A MC 49255
B.C. No. 19	268	598			A MC 49256
B.C. No. 20	268	599			A MC 49257

251

LAND SUBDIVISION LOCATION: Section 23, Township 1 North, Range 14 East, G.&S.R.B.M., Gila County, Arizona

\$1000 + \$400 + \$100  
 4:30 ck #00118541  
 e ck #00120529  
 ck #2461

540046

STATE OF ARIZONA, County of Gila, ss; I do hereby certify that the within instrument was filed and recorded at request of Inspiration Consolidated Copper Company

Date Oct. 8, 1986 Time 4:30 P. M., Docket 684 Official Records Page 07 & 08

Records of Gila County, Arizona.

WITNESS my hand and official seal the day and year first above written.

MARY V. DE PAOLI, County Recorder

By Mary V. DePaoli, Recorder.

RECEIVED  
 B.L.M. AZ STATE OFFICE  
 DEC 2 - 1986  
 7:45 A.M.  
 PHOENIX, ARIZONA

COMPARED  
 MICROFILMED

49212  
SR

# INSPIRATION MINES INC.

A SUBSIDIARY OF  
INSPIRATION RESOURCES CORPORATION

Globe-Miami Highway  
P.O. Box 1559  
Claypool, Ariz. 85532

Telephone: (602) 473-7000  
Telex: (602) 473-2118  
Telecopier: (602) 473-7055

14 October 1985

Bureau of Land Management  
Arizona State Office  
Mining Claims Section  
Box 16563  
Phoenix, Arizona 85011

Re: Evidence of Performance of Annual Work

To Whom It May Concern:

In accordance with the Federal Land Policy and Management Act of 1976, enclosed please find copies of twenty (20) Affidavits of Performance of Annual Work and eleven (11) Notices of Intent to Hold Millsites for unpatented mining claims located in Gila County, Arizona. These instruments are furnished as evidence of the performance of annual work for assessment year 1 September 1984 to 1 September 1985. Serial numbers as assigned by your office are on Exhibit "A" of each document.

Please receipt to:

Inspiration Mines, Inc.  
P. O. Box "S"  
Claypool, Arizona 85532

Thank you.

Sincerely,

*Judy Bastin*  
Judy Bastin  
Sr. Property Representative

JAB:jh  
Enclosures (Gila County)

RECEIVED  
B.L.M. AZ STATE OFFICE

OCT 17 1985

07:45 A.M.  
PHOENIX, ARIZONA

NOTICE OF INTENTION TO HOLD MILLSITES

Lead  
49212

STATE OF ARIZONA        )  
                                  ) ss.  
County of Gila

Thomas J. Montgomery, being duly sworn, deposes and says:

That he is a citizen of the United States and more than eighteen years of age, resides at Globe, in Gila County, Arizona, and is personally acquainted with the unpatented millsiet claims listed in Exhibit "A", attached hereto and by this reference made a part hereof, situated in the Globe Mining District, Gila County, Arizona, the location notices of which are recorded in the Office of the County Recorder of said County as set forth in Exhibit "A".


That Inspiration Consolidated Copper Company holds and claims the millsites described in Exhibit "A", and intends to continue to use said claim-related sites for mining or milling purposes in connection with associated lode claims in the area.

Thomas J. Montgomery  
Thomas J. Montgomery  
Property Superintendent  
Inspiration Consolidated  
Copper Company

SUBSCRIBED AND SWORN to before me this 11th day of September  
19 85.

Judy Bastin  
Notary Public

My commission expires:  
2 March 1987



RECEIVED  
H.L.M. STATE OFFICE  
OCT 17 1985  
PHOENIX, ARIZONA

EXHIBIT "A" to Intention to Hold Mining Claims subscribed and sworn to by THOMAS J. MONTGOMERY, dated 11 September 1985, relative to the following unpatented Millsite Claims situated in the Globe Mining District, Gila County, Arizona, the Location Notices of which are recorded in the office of the County Recorder of said County as follows:

Claim Name	Recorded Official Records		B.L.M. Serial No.
	Docket	Page	
CROW MILL SITE 1	299	199	A MC 49457
CROW MILL SITE 2	299	200	A MC 49458
CROW MILL SITE 3	299	201	A MC 49459
CROW MILL SITE 4	299	202	A MC 49460
CROW MILL SITE 5	299	203	A MC 49461

Land Subdivision Location: Section 34, Township 1 North, Range 14 East, G.&S.R.M.

RECEIVED  
 B.L.M. STATE OFFICE  
 OCT 17 1985  
 PHOENIX, ARIZONA

526572

\$500

11:45  
 c 203616

STATE OF ARIZONA, County of Gila, ss:  
 I do hereby certify that the within instrument was filed and recorded at request of Inspiration Mines, Inc.

Date Sep. 11, 1985 Time 11:45 A. M., Docket 654 Official Records Page S. 82 & 83

Records of Gila County, Arizona.  
 WITNESS my hand and official seal the day and year first above written.

MARY V. DE PAOLI, County Recorder

MICROFILMED

By Mary V. De Paoli, Recorder.

Call 473-7000 Ext 6846 COMPAREL

NOTICE OF INTENTION TO HOLD MILLSITES

STATE OF ARIZONA        )  
                                  ) ss.  
County of Gila

Thomas J. Montgomery, being duly sworn, deposes and says:

That he is a citizen of the United States and more than eighteen years of age, resides at Globe, in Gila County, Arizona, and is personally acquainted with the unpatented millsiet claims listed in Exhibit "A", attached hereto and by this reference made a part hereof, situated in the Globe Mining District, Gila County, Arizona, the location notices of which are recorded in the Office of the County Recorder of said County as set forth in Exhibit "A".


That Inspiration Consolidated Copper Company holds and claims the millsites described in Exhibit "A", and intends to continue to use said claim-related sites for mining or milling purposes in connection with associated lode claims in the area.

*Thomas J. Montgomery*  
Thomas J. Montgomery  
Property Superintendent  
Inspiration Consolidated  
Copper Company

SUBSCRIBED AND SWORN to before me this 11th day of September 19 85.

*Judy Bastin*  
Notary Public

My commission expires: 2 March 1987



B.L.M. RECEIVED  
STATE OFFICE  
OCT 17 1985  
PHOENIX, ARIZONA

EXHIBIT "A" to Intention to Hold Mining Claims subscribed and sworn to by THOMAS J. MONTGOMERY, dated 11 September 1985, relative to the following unpatented Millsite Claims situated in the Globe Mining District, Gila County, Arizona, the Location Notices of which are recorded in the office of the County Recorder of said County as follows:

B.L.M. Serial No.	Claim Name	Original Location Official Records		Amended Location Official Records	
		Docket	Page	Docket	Page
A MC 49278	IL 40	216	408	299	167
A MC 49279	IL 42	216	410	299	169
A MC 49280	IL 43	216	411	299	171
A MC 49281	IL 44	216	412	299	173
A MC 49282	IL 45	216	413	299	175
A MC 49283	IL 46	216	414	299	177
A MC 49284	IL 47	216	415	299	179
A MC 49285	IL 49	216	417	299	181
A MC 49286	IL 50	216	418		
A MC 49287	IL 52	216	420		
A MC 49288	IL 53	216	421	299	183
A MC 49289	IL 54	216	422		
A MC 49290	IL 55	216	423	299	185
A MC 49291	IL 56	216	424		
A MC 49292	IL 58	216	426		
A MC 49293	IL 59	216	427	299	187
A MC 49294	IL 62	216	430	299	189
A MC 49295	IL 64	216	432		
A MC 49296	IL 65	216	433	299	191
A MC 49297	IL 66	216	434		
A MC 49298	IL 67	216	435	299	193
A MC 49299	IL 68	216	436		
A MC 49300	IL 69	216	437		
A MC 49301	IL 70	216	438		
A MC 49302	IL 71	216	439		
A MC 49303	IL 72	216	440		
A MC 49304	IL 73	216	441		
A MC 49305	IL 74	216	442		
A MC 49306	IL 75	216	443		
A MC 49307	IL 76	216	444		
A MC 49308	IL 77	216	445		
A MC 49309	IL 78	216	446	299	195
A MC 49310	IL 79	216	447	299	197
A MC 49311	IL 80	216	448		
A MC 49312	IL 81	216	449		
A MC 49313	IL 82	216	450		

RECEIVED  
B.L.M. STATE OFFICE  
OCT 14 1985  
PHOENIX, ARIZONA

Land Subdivision Location: Sections 34 and 35, Township 1 North, Range 14 East, G.&S.R.M.

#520  
11:45  
c. Ch 03616

526573

STATE OF ARIZONA, County of Gila, ss: Inspiration Mines, Inc.  
I do hereby certify that the within instrument was filed and recorded at request of

Date Sep. 11, 1985 Time 11:45 A. M., Docket 654 Official Records Page S 84 & 85  
Records of Gila County, Arizona.

WITNESS my hand and official seal the day and year first above written.

MARY V. DE PAOLI, County Recorder

COMPARE

MICROFILMED

By Mary V. De Paoli Recorder.


NOTICE OF INTENTION TO HOLD MILLSITES

STATE OF ARIZONA       )  
                                  ) ss.  
County of Gila

Thomas J. Montgomery, being duly sworn, deposes and says:

That he is a citizen of the United States and more than eighteen years of age, resides at Globe, in Gila County, Arizona, and is personally acquainted with the unpatented millsiet claims listed in Exhibit "A", attached hereto and by this reference made a part hereof, situated in the Globe Mining District, Gila County, Arizona, the location notices of which are recorded in the Office of the County Recorder of said County as set forth in Exhibit "A".

That Inspiration Consolidated Copper Company holds and claims the millsites described in Exhibit "A", and intends to continue to use said claim-related sites for mining or milling purposes in connection with associated lode claims in the area.

  
Thomas J. Montgomery  
Property Superintendent  
Inspiration Consolidated  
Copper Company

SUBSCRIBED AND SWORN to before me this 11th day of September 19 85.

  
Notary Public

My commission expires:  
2 March 1987







EXHIBIT "A" to Intention to Hold Mining Claims subscribed and sworn to by THOMAS J. MONTGOMERY, dated 11 September 1985, relative to the following unpatented Millsite Claims situated in the Globe Mining District, Gila County, Arizona, the location notices of which are recorded in the office of the County Recorder of said County as follows:

B.L.M. Serial No.	Claim Name	Original Location Official Records		Amended Location Official Records	
		Docket	Page	Docket	Page
A MC 49314	IL 88	216	516		
A MC 49315	IL 89	216	517		
A MC 49316	IL 90	216	518		
A MC 49317	IL 91	216	519		
A MC 49318	IL 92	216	520		
A MC 49319	IL 93	216	521		
A MC 49320	IL 94	216	522		
A MC 49321	IL 95	216	523		
A MC 49322	IL 96	216	524		
A MC 49323	IL 97	216	525		
A MC 49324	IL 98	216	526		
A MC 49325	IL 99	216	527		
A MC 49326	IL 100	216	528		
A MC 49327	IL 101	216	529		
A MC 49328	IL 102	216	530		
A MC 49329	IL 103	216	531		
A MC 49330	IL 106	216	534		
A MC 49331	IL 107	216	535		
A MC 49332	IL 108	216	536		
A MC 49333	IL 109	216	537		
A MC 49334	IL 110	216	538		
A MC 49335	IL 111	216	539		
A MC 49336	IL 112	216	540		
A MC 49337	IL 113	216	541		
A MC 49338	IL 114	216	542		
A MC 49339	IL 115	216	543		
A MC 49340	IL 116	216	544		
A MC 49341	IL 117	216	545		
A MC 49342	IL 118	216	546		
A MC 49343	IL 119	216	547		
A MC 49344	IL 120	216	550		
A MC 49345	IL 121	216	551	305	422
A MC 49346	IL 122	216	552		
A MC 49347	IL 123	216	553	305	421
A MC 49348	IL 124	216	554		
A MC 49349	IL 125	216	555		
A MC 49350	IL 126	216	556		
A MC 49351	IL 127	216	557		
A MC 49352	IL 128	216	558		
A MC 49353	IL 129	216	559		
A MC 49354	IL 130	216	560		
A MC 49355	IL 131	216	561		
A MC 49356	IL 132	216	562		
A MC 49357	IL 133	216	563		
A MC 49358	IL 134	216	564		
A MC 49359	IL 135	216	565		
A MC 49360	IL 136	216	566		
A MC 49361	IL 137	216	567		
A MC 49362	IL 138	216	568		
A MC 49363	IL 139	216	569		

(Cont'd)

RECORDED  
 B.L.M. STATE OFFICE  
 OCT 17 1985  
 PHOENIX, ARIZONA

EXHIBIT "A"  
Page 2

Serial No.	Claim Name	Original Location Official Records		Amended Location Official Records	
		Docket	Page	Docket	Page
A MC 49364	IL 143	216	573	305	420
A MC 49365	IL 144	216	574	305	419
A MC 49366	IL 145	216	575	305	418
A MC 49367	IL 146	216	576		
A MC 49368	IL 147	216	577		
A MC 49369	IL 148	216	578		
A MC 49370	IL 149	216	579		
A MC 49371	IL 150	216	579-A		
A MC 49372	IL 151	216	580		
A MC 49373	IL 152	216	581		
A MC 49374	IL 153	216	582		
A MC 49375	IL 154	216	583		
A MC 49376	IL 155	216	584		
A MC 49377	IL 156	216	585		
A MC 49378	IL 157	216	586		
A MC 49379	IL 158	216	587		
A MC 49380	IL 159	216	588		
A MC 49381	IL 160	216	589		
A MC 49382	IL 161	216	590		
A MC 49383	IL 162	216	591		
A MC 49384	IL 163	216	592		
A MC 49385	IL 168	216	597	305	417
A MC 49386	IL 170	216	599		
A MC 49387	IL 172	216	601		
A MC 49388	IL 174	216	603		
A MC 49390	IL 176	216	605		
A MC 49392	IL 178	216	607		
A MC 49394	IL 180	216	609		
A MC 49396	IL 182	216	611		
A MC 49398	IL 184	216	613		
A MC 49409	IL 200	216	548		
A MC 49410	IL 201	216	549		
A MC 49411	IL 202	230	605		
A MC 49412	IL 203	230	606		
A MC 49413	IL 204	230	607		
A MC 49414	IL 205	230	608		
A MC 49415	IL 206	230	609		
A MC 49416	IL 207	230	610		
A MC 49417	IL 208	230	611		
A MC 49418	IL 209	230	612		
A MC 49419	IL 210	230	613		
A MC 49420	IL 211	230	614		
A MC 49421	IL 212	230	615		
A MC 49422	IL 213	230	616		
A MC 49423	IL 214	230	617		
A MC 49424	IL 215	230	618		
A MC 49425	IL 216	230	619		
A MC 49426	IL 217	230	620		
A MC 49427	IL 218	230	621		
A MC 49428	IL 219	230	622		
A MC 49429	IL 304	299	216		
A MC 49430	IL 305	299	217		
A MC 49431	IL 306	299	218		
A MC 49432	IL 307	299	219		
A MC 49433	IL 308	299	220		

(cont'd)

RECEIVED  
B.L.M. STATE OFFICE  
OCT 17 1935  
PHOENIX, ARIZONA

Original Location  
Official Records

<u>B.L.M. Serial No.</u>	<u>Docket</u>	<u>Page</u>
A MC 49434 IL 309	299	221
A MC 49436 IL 311	305	415
A MC 49437 IL 312	305	416
A MC 49438 IL 313	308	973

Land Subdivision Location: Sections 33 and 34, Township 1 North,  
Range 14 East, G.&S.R.M.; Sections 33 and 34, Township 1  
South, Range 14 East, G.&S.R.M.

B.L.M. RECEIVED  
STATE OFFICE  
OCT 17 1985  
PHOENIX, ARIZONA

\$520  
11:45  
C ch#03616

526574

STATE OF ARIZONA, County of Gila, ss;  
I do hereby certify that the within instrument was filed and recorded at request of Inspiration Mines, Inc.

Date Sep. 11, 1985 Time 11:45 A. M., Docket 654 Official Records Page 86-89  
Records of Gila County, Arizona.

WITNESS my hand and official seal the day and year first above written.

MARY V. DE PAOLI, County Recorder

MICROFILMED

COMPARE by Mary V. De Paoli, Recorder.

call 473-7000 Ext 6846


NOTICE OF INTENTION TO HOLD MILLSITES

STATE OF ARIZONA       )  
                                  ) ss.  
County of Gila

Thomas J. Montgomery, being duly sworn, deposes and says:

That he is a citizen of the United States and more than eighteen years of age, resides at Globe, in Gila County, Arizona, and is personally acquainted with the unpatented millsite claims listed in Exhibit "A", attached hereto and by this reference made a part hereof, situated in the Globe Mining District, Gila County, Arizona, the location notices of which are recorded in the Office of the County Recorder of said County as set forth in Exhibit "A".

That Inspiration Consolidated Copper Company holds and claims the millsites described in Exhibit "A", and intends to continue to use said claim-related sites for mining or milling purposes in connection with associated lode claims in the area.

  
\_\_\_\_\_  
Thomas J. Montgomery  
Property Superintendent  
Inspiration Consolidated  
Copper Company

SUBSCRIBED AND SWORN to before me this 11<sup>th</sup> day of September  
19 85.

  
\_\_\_\_\_  
Notary Public

My commission expires:  
2 March 1987





EXHIBIT "A" to Intention to Hold Millsite Claims subscribed and sworn to by THOMAS J. MONTGOMERY, dated 11 September 1985, relative to the following unpatented Millsite Claims situated in the Globe Mining District, Gila County, Arizona, the Location Notices of which are recorded in the office of the County Recorder of said County as follows:

Claim Name	Recorded Official Records		B.L.M. Serial No.
	Docket	Page	
Ralston 1	337	33	A MC 49462
Ralston 2	337	35	A MC 49463
Ralston 3	337	37	A MC 49464
Ralston 4	337	39	A MC 49465
Ralston 5	337	41	A MC 49466
Ralston 6	337	43	A MC 49467
Ralston 7	337	45	A MC 49468
Ralston 8	337	47	A MC 49469
Ralston 9	337	49	A MC 49470
Ralston 10	337	51	A MC 49471
Ralston 11	337	53	A MC 49472
Ralston 12	337	55	A MC 49473
Ralston 13	337	57	A MC 49474
Ralston 14	337	59	A MC 49475
Ralston 15	337	61	A MC 49476
Ralston 16	337	63	A MC 49477
Ralston 17	337	65	A MC 49478
Ralston 18	337	67	A MC 49479
Ralston 19	337	69	A MC 49480
Ralston 20	337	71	A MC 49481
Ralston 21	337	73	A MC 49482
Ralston 22	337	75	A MC 49483
Ralston 23	337	77	A MC 49484
Ralston 24	337	79	A MC 49485
Ralston 25	337	81	A MC 49486
Ralston 26	337	83	A MC 49487
Ralston 27	337	85	A MC 49488
Ralston 28	337	87	A MC 49489
Ralston 29	337	89	A MC 49490
Ralston 30	337	91	A MC 49491
Ralston 31	337	845	A MC 49492
Ralston 32	337	847	A MC 49493
Ralston 33	337	849	A MC 49494
Ralston 34	337	851	A MC 49495
Ralston 35	337	853	A MC 49496
Ralston 36	337	855	A MC 49497
Ralston 37	337	857	A MC 49498
Ralston 38	337	859	A MC 49499
Ralston 39	337	861	A MC 49500
Ralston 40	337	863	A MC 49501
Ralston 41	337	865	A MC 49502
Ralston 42	337	867	A MC 49503
Ralston 43	337	869	A MC 49504
Ralston 44	337	871	A MC 49505
Ralston 45	337	873	A MC 49506
Ralston 46	337	875	A MC 49507
Ralston 47	337	877	A MC 49508
Ralston 48	337	879	A MC 49509
Ralston 49	337	881	A MC 49510
Ralston 50	337	883	A MC 49511
Ralston 51	337	885	A MC 49512
Ralston 52	337	887	A MC 49513
Ralston 53	337	889	A MC 49514
Ralston 54	337	891	A MC 49515
Ralston 55	337	893	A MC 49516
Ralston 56	337	895	A MC 49517
Ralston 57	337	897	A MC 49518
Ralston 58	337	899	A MC 49519
Ralston 59	337	901	A MC 49520
Ralston 60	337	903	A MC 49521

(Cont'd)

RECEIVED  
B.L.M. STATE OFFICE  
OCT 17 1985

PHOENIX, ARIZONA

EXHIBIT "A"  
Page 2

Claim Name	Recorded Official Records		B.L.M. Serial No.
	Docket	Page	
Ralston 61	337	905	A MC 49522
Ralston 62	337	907	A MC 49523
Ralston 63	337	909	A MC 49524
Ralston 64	337	911	A MC 49525
Ralston 65	337	913	A MC 49526
Ralston 66	337	915	A MC 49527
Ralston 67	337	917	A MC 49528
Ralston 68	337	919	A MC 49529
Ralston 69	337	921	A MC 49530
Ralston 70	337	923	A MC 49531
Ralston 71	337	925	A MC 49532
Ralston 72	337	927	A MC 49533
Ralston 73	337	929	A MC 49534
Ralston 74	337	931	A MC 49535
Ralston 75	337	933	A MC 49536
Ralston 76	337	935	A MC 49537
Ralston 77	337	937	A MC 49538
Ralston 78	337	939	A MC 49539
Ralston 79	337	941	A MC 49540
Ralston 80	337	943	A MC 49541
Ralston 81	337	945	A MC 49542
Ralston 82	337	947	A MC 49543
Ralston 83	337	949	A MC 49544
Ralston 84	337	951	A MC 49545
Ralston 85	337	953	A MC 49546
Ralston 86	337	955	A MC 49547
Ralston 87	337	957	A MC 49548
Ralston 88	337	959	A MC 49549
Ralston 89	337	961	A MC 49550
Ralston 90	337	963	A MC 49551
Ralston 91	337	965	A MC 49552
Ralston 92	337	967	A MC 49553
Ralston 93	337	969	A MC 49554
Ralston 94	337	971	A MC 49555
Ralston 95	337	973	A MC 49556
Ralston 96	337	974	A MC 49557
Ralston 97	337	976	A MC 49558
Ralston 98	337	978	A MC 49559

B.L.M. RECEIVED  
STATE OFFICE  
OCT 11 1985  
PHOENIX, ARIZONA

Land Subdivision Location: Sections 13, 14, 23 and 24,  
Township 1 North, Range 14 East,  
G. & S. R. M.

526580

STATE OF ARIZONA, County of Gila, ss: Inspiration Mines, Inc.  
I do hereby certify that the within instrument was filed and recorded at request of

Date Sep. 11, 1985 Time 11:45 A. M., Docket 654 Official Records Page 8 102-104  
Records of Gila County, Arizona.

WITNESS my hand and official seal the day and year first above written.

MARY V. DE PAOLI, County Recorder

MICROFILMED

COMPARED

By *Mary V. De Paoli*, Recorder.

\$5.00  
11:45  
C ch # 03616

NOTICE OF INTENTION TO HOLD MILLSITES

STATE OF ARIZONA        )  
                                  ) ss.  
County of Gila            )

Thomas J. Montgomery, being duly sworn, deposes and says:

That he is a citizen of the United States and more than eighteen years of age, resides at Globe, in Gila County, Arizona, and is personally acquainted with the unpatented millsite claims listed in Exhibit "A", attached hereto and by this reference made a part hereof, situated in the Globe Mining District, Gila County, Arizona, the location notices of which are recorded in the Office of the County Recorder of said County as set forth in Exhibit "A".


That Inspiration Consolidated Copper Company holds and claims the millsites described in Exhibit "A", and intends to continue to use said claim-related sites for mining or milling purposes in connection with associated lode claims in the area.

*Thomas J. Montgomery*  
\_\_\_\_\_  
Thomas J. Montgomery  
Property Superintendent  
Inspiration Consolidated  
Copper Company

SUBSCRIBED AND SWORN to before me this 11<sup>th</sup> day of September 19 85.

*Judy Boston*  
\_\_\_\_\_  
Notary Public

My commission expires:  
2 March 1987



RECEIVED  
B.L.M. FIELD OFFICE  
OCT 17 1985  
PHOENIX, ARIZONA

Exhibit "A" to Intention to Hold Millsite Claims subscribed and sworn to by THOMAS J. MONTGOMERY, dated 11 September 1985, relative to the following unpatented Millsite Claims situated in the Globe Mining District, Gila County, Arizona, the Location Notices of which are recorded in the office of the County Recorder of said County as follows:

CLAIM NAME	RECORDED		AMENDED		B.L.M. Serial No.
	Official Records Docket	Page	Official Records Docket	Page	
B.C. No. 1	254	152			A MC 49238
B.C. No. 2	254	153			A MC 49239
B.C. No. 3	254	154			A MC 49240
B.C. No. 4	254	155			A MC 49241
B.C. No. 5	254	156			A MC 49242
B.C. No. 6	254	157			A MC 49243
B.C. No. 7	254	158			A MC 49244
B.C. No. 8	254	159			A MC 49245
B.C. No. 9	254	160	316	318	A MC 49246
B.C. No. 10	254	161			A MC 49247
B.C. No. 11	254	162			A MC 49248
B.C. No. 12	254	163			A MC 49249
B.C. No. 13	254	164	316	316	A MC 49250
B.C. No. 14	254	165			A MC 49251
B.C. No. 15	268	594			A MC 49252
B.C. No. 16	268	595			A MC 49253
B.C. No. 17	268	596			A MC 49254
B.C. No. 18	268	597			A MC 49255
B.C. No. 19	268	598			A MC 49256
B.C. No. 20	268	599			A MC 49257

RECEIVED  
B.L.M. STATE OFFICE  
OCT 17 1985  
PHOENIX, ARIZONA

Land Subdivision Location: Section 23, Township 1 North, Range 14 East, Gila & Salt River Base and Meridian.

#520  
11:45  
C Ch#03616

526581

STATE OF ARIZONA, County of Gila, ss:  
I do hereby certify that the within instrument was filed and recorded at request of Inspiration Mines, Inc.  
Date Sep. 11, 1985 Time 11:45 A. M., Docket 654 Official Records Page S. 105 & 106  
Records of Gila County, Arizona.  
WITNESS my hand and official seal the day and year first above written.

MARY V. DE PAOLI, County Recorder  
By Mary V. De Paoli, Recorder.

INSTRUMENT COMPARED



NOTICE OF INTENTION TO HOLD MILLSITES

STATE OF ARIZONA     )  
                                  ) ss.  
County of Gila         )

Thomas J. Montgomery, being duly sworn, deposes and says:

That he is a citizen of the United States and more than eighteen years of age, resides at Globe, in Gila County, Arizona, and is personally acquainted with the unpatented millsite claims listed in Exhibit "A", attached hereto and by this reference made a part hereof, situated in the Globe Mining District, Gila County, Arizona, the location notices of which are recorded in the Office of the County Recorder of said County as set forth in Exhibit "A".


That Inspiration Consolidated Copper Company holds and claims the millsites described in Exhibit "A", and intends to continue to use said claim-related sites for mining or milling purposes in connection with associated lode claims in the area.

Thomas J. Montgomery  
Thomas J. Montgomery  
Property Superintendent  
Inspiration Consolidated  
Copper Company

SUBSCRIBED AND SWORN to before me this 11th day of September  
19 85 .

Judy Bastin  
Notary Public

My commission expires:  
2 March 1987



RECEIVED  
B.L.M. FIELD STATE OFFICE  
OCT 17 1985  
PHOENIX, ARIZONA

EXHIBIT "A" to Intention to Hold Millsite Claims subscribed and sworn to by THOMAS J. MONTGOMERY, dated 11 September 1985, relative to the following unpatented Millsite Claims situated in the Globe Mining District, Gila County, Arizona, the Location Notices of which are recorded in the office of the County Recorder of said County as follows:

Claim Name	Recorded Official Records		B.L.M. Serial No.
	Docket	Page	
Camelback 1	336	851	A MC 49560
Camelback 2	336	853	A MC 49561
Camelback 3	336	855	A MC 49562
Camelback 4	336	857	A MC 49563
Camelback 5	336	859	A MC 49564
Camelback 6	336	861	A MC 49565
Camelback 7	336	863	A MC 49566
Camelback 8	336	865	A MC 49567
Camelback 9	336	867	A MC 49568
Camelback 10	336	869	A MC 49569
Camelback 11	339	681	A MC 49570
Camelback 12	339	683	A MC 49571
Camelback 13	339	685	A MC 49572
Camelback 14	339	687	A MC 49573
Camelback 15	339	689	A MC 49574
Camelback 16	339	691	A MC 49575
Camelback 17	339	693	A MC 49576

B.L.M. RECEIVED  
 STATE OFFICE  
 OCT 17 1985  
 PHOENIX, ARIZONA

Land Subdivision Location: Sections 15 and 22, Township 1 North, Range 14 East, S.R.M.

526582

\$500  
 11:45  
 c

CK03616

STATE OF ARIZONA, County of Gila, ss:  
 I do hereby certify that the within instrument was filed and recorded at request of Inspiration Mines, Inc.

Date Sep. 11, 1985 Time 11:45 A. M., Docket 654 Official Records Page 8, 107 & 108

Records of Gila County, Arizona.  
 WITNESS my hand and official seal the day and year first above written.

MARY V. DE PAOLI, County Recorder  
 By Mary V. De Paoli, Recorder.

MICROFILMED  
 COMPARED

11-177-7000 Ext. 6446

NOTICE OF INTENTION TO HOLD MILLSITES

STATE OF ARIZONA        )  
                                  ) ss.  
County of Gila            )

Thomas J. Montgomery, being duly sworn, deposes and says:

That he is a citizen of the United States and more than eighteen years of age, resides at Globe, in Gila County, Arizona, and is personally acquainted with the unpatented millsite claims listed in Exhibit "A", attached hereto and by this reference made a part hereof, situated in the Globe Mining District, Gila County, Arizona, the location notices of which are recorded in the Office of the County Recorder of said County as set forth in Exhibit "A".

That Inspiration Consolidated Copper Company holds and claims the millsites described in Exhibit "A", and intends to continue to use said claim-related sites for mining or milling purposes in connection with associated lode claims in the area.

Thomas J. Montgomery  
Thomas J. Montgomery  
Property Superintendent  
Inspiration Consolidated  
Copper Company

SUBSCRIBED AND SWORN to before me this 11th day of September 19 85.

Judy Bastin  
Notary Public

My commission expires:

2 March 1987

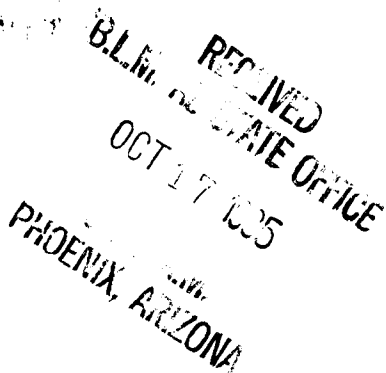



EXHIBIT "A" to Intention to Hold Millsite Claims subscribed and sworn to by THOMAS J. MONTGOMERY, dated 11 September 1985, relative to the following unpatented Millsite Claims situated in the Globe Mining District, Gila County, Arizona, the Location Notices of which are recorded in the office of the County Recorder of said County as follows:

Claim Name	Recorded Official Records		B.L.M. Serial No.
	Docket	Page .	
Webster 1	320	548	A MC 49577
Webster 2	320	550	A MC 49578
Webster 3	320	552	A MC 49579
Webster 4	320	554	A MC 49580
Webster 5	320	556	A MC 49581
Webster 6	320	558	A MC 49582
Webster 7	320	560	A MC 49583
Webster 8	320	562	A MC 49584
Webster 9	320	564	A MC 49585
Webster 10	320	566	A MC 49586
Webster 11	320	568	A MC 49587
Webster 12	320	570	A MC 49588
Webster 13	320	572	A MC 49589
Webster 14	320	574	A MC 49590
Webster 15	320	576	A MC 49591
Webster 16	320	578	A MC 49592
Webster 17	320	580	A MC 49593
Webster 18	320	582	A MC 49594
Webster 19	320	584	A MC 49595
Webster 20	320	586	A MC 49596
Webster 21	320	588	A MC 49597
Webster 22	320	590	A MC 49598
Webster 23	320	592	A MC 49599
Webster 24	320	594	A MC 49600
Webster 25	320	596	A MC 49601
Webster 26	320	598	A MC 49602
Webster 27	320	600	A MC 49603
Webster 28	320	602	A MC 49604
Webster 29	320	604	A MC 49605
Webster 30	320	606	A MC 49606
Webster 31	320	608	A MC 49607
Webster 32	320	610	A MC 49608
Webster 33	320	612	A MC 49609
Webster 34	320	614	A MC 49610
Webster 35	320	616	A MC 49611
Webster 36	320	618	A MC 49612
Webster 37	320	620	A MC 49613
Webster 38	320	622	A MC 49614
Webster 39	320	624	A MC 49615
Webster 40	320	626	A MC 49616
Webster 41	320	628	A MC 49617
Webster 42	320	630	A MC 49618
Webster 43	320	632	A MC 49619
Webster 44	320	634	A MC 49620
Webster 45	320	636	A MC 49621
Webster 46	320	638	A MC 49622
Webster 47	323	813	A MC 49623
Webster 48	323	814	A MC 49624

Land Subdivision Location: Section 13, Township 1 North,  
Range 14 East, G.&S.R.M.

B.L.M. RECEIVED  
OCT 17 1985  
PHOENIX, ARIZONA

\$ 500  
11:45  
e. Ch. 03614

526583

STATE OF ARIZONA, County of Gila, ss;  
I do hereby certify that the within instrument was filed and recorded at request of Inspiration Mines, Inc.

Date Sep. 11, 1985 Time 11:45 A. M., Docket 654 Official Records Page s 109-111  
Records of Gila County, Arizona.

WITNESS my hand and official seal the day and year first above written.

MARY V. DE PAOLI, County Recorder

By Mary V. De Paoli, Recorder.

MICROFILMED COMPARED

Call 473-7000 Ext 6846

RECEIVED  
B.L.M. STATE OFFICE  
OCT 27 1985  
PHOENIX, ARIZONA

NOTICE OF INTENTION TO HOLD MILLSITES

*Leaf 19212*

STATE OF ARIZONA     )  
                                  ) ss.  
County of Gila         )

Thomas J. Montgomery, being duly sworn, deposes and says:

That he is a citizen of the United States and more than eighteen years of age, resides at Globe, in Gila County, Arizona, and is personally acquainted with the unpatented millsite claims listed in Exhibit "A", attached hereto and by this reference made a part hereof, situated in the Globe Mining District, Gila County, Arizona, the location notices of which are recorded in the Office of the County Recorder of said County as set forth in Exhibit "A".

That Inspiration Consolidated Copper Company holds and claims the millsites described in Exhibit "A", and intends to continue to use said claim-related sites for mining or milling purposes in connection with associated lode claims in the area.

*Thomas J. Montgomery*  
Thomas J. Montgomery  
Property Superintendent  
Inspiration Consolidated  
Copper Company

SUBSCRIBED AND SWORN to before me this 11th day of September 19 85.

*Judy Bastin*  
Notary Public

My commission expires: March 1987



RECEIVED  
B.L.M. STATE OFFICE  
OCT 17 1985  
PHOENIX, ARIZONA

EXHIBIT "A" to Intention to Hold Millsite Claims subscribed and sworn to by THOMAS J. MONTGOMERY, dated 11 September 1985, relative to the following unpatented Millsite Claims situated in the Globe Mining District, Gila County, Arizona, the Location Notices of which are recorded in the office of the County Recorder of said County as follows:

B.L.M. Serial No.	Claim Name	Original Location Official Records		Amended Location Official Records	
		Docket	Page	Docket	Page
A MC 49258	IL 1	216	368	344	664
A MC 49259	IL 2	216	369	344	666
A MC 49260	IL 3	216	370	344	668
A MC 49261	IL 4	216	371	344	670
A MC 49262	IL 7	216	374	344	672
A MC 49263	IL 8	216	375	344	674
A MC 49264	IL 9	216	376	344	676
A MC 49265	IL 10	216	377	344	678
A MC 49266	IL 11	216	378	344	680
A MC 49267	IL 12	216	379	344	682
A MC 49268	IL 14	216	381	344	684
A MC 49269	IL 21	216	388	344	686
A MC 49270	IL 22	216	389	344	688
A MC 49271	IL 23	216	390	344	690
A MC 49272	IL 24	216	391	344	692
A MC 49273	IL 25	216	392	344	694
A MC 49274	IL 26	216	393	344	696
A MC 49275	IL 30	216	397	344	698
A MC 49276	IL 32	216	399	344	700
A MC 49277	IL 33	216	400	344	702
A MC 49439	Ridge 1	344	628		
A MC 49440	Ridge 2	344	630		
A MC 49441	Ridge 3	344	632		
A MC 49442	Ridge 4	344	634		
A MC 49443	Ridge 5	344	636		
A MC 49444	Ridge 6	344	638		
A MC 49445	Ridge 7	344	640		
A MC 49446	Ridge 8	344	642		
A MC 49447	Ridge 9	344	644		
A MC 49448	Ridge 10	344	646		
A MC 49449	Ridge 11	344	648		
A MC 49450	Ridge 12	344	650		
A MC 49451	Ridge 13	344	652		
A MC 49452	Ridge 14	344	654		
A MC 49453	Ridge 15	344	656		
A MC 49454	Ridge 16	344	658		
A MC 49455	Ridge 17	344	660		
A MC 49456	Ridge 18	344	662		

Land Subdivision Location:

Sections 25, 26, 35 and 36,  
Township 1 North, Range 14 East,  
G.&S.R.M.

RECEIVED  
B.L.M. STATE OFFICE  
OCT 17 1985  
PHOENIX, ARIZONA

#500  
11:45  
c ch. #03616

526584

STATE OF ARIZONA, County of Gila, ss:  
I do hereby certify that the within instrument was filed and recorded at request of Inspiration Mines, Inc.

Date Sep. 11, 1985 Time 11:45 A. M., Docket 654 Official Records Page S. 112-114  
Records of Gila County, Arizona.

WITNESS my hand and official seal the day and year first above written.

MARY V. DE PAOLI, County Recorder

COMPARED

By Mary V. De Paoli, Recorder.

Call 473-7000 Ext 644 MICROFILMED

RECEIVED  
B.L.M. STATE OFFICE  
OCT 17 1985  
PHOENIX, ARIZONA



511762

DOCKET 831 PAGE 833

49238

STATE OF ARIZONA, County of Gila, ss;

I do hereby certify that the within instrument was filed and recorded at request of Inspiration Consolidated Copper Co

Date Aug. 13, 1984 Time 4:20 P. M., Docket 621 Official Records Page s 833 & 834  
Records of Gila County, Arizona.

WITNESS my hand and official seal the day and year first above written.

MARY V. DE PAOLI, County Recorder

INDEXED  
MICROFILMED  
PAGE COMPARE

By Kathryn A. Elouby Deputy.

NOTICE OF INTENTION TO HOLD MILLSITE CLAIMS

STATE OF ARIZONA )  
                                  ) ss.  
County of Gila        )

Thomas J. Montgomery, being duly sworn, deposes and says:

That he is a citizen of the United States and more than eighteen years of age, resides at Globe, in Gila County, Arizona, and is personally acquainted with the unpatented millsite claims listed in Exhibit "A", attached hereto and by this reference made a part hereof, situated in the Globe Mining District, Gila County, Arizona, the location notices of which are recorded in the office of the County Recorder of said County as set forth in said Exhibit "A".

That Inspiration Consolidated Copper Company holds and claims the millsites described in Exhibit "A", and intends to continue to use said claim-related sites for mining or milling purposes in connection with associated lode claims in the area.

Thomas J. Montgomery  
Thomas J. Montgomery  
Property Superintendent  
Inspiration Consolidated Copper  
Company

SUBSCRIBED AND SWORN to before me this 13th day of August, 19 84.

Judy Bastin  
Notary Public

My commission expires: 3-2-87 RECEIVED B.L.M. AZ STATE OFFICE

OCT 17 1984

07:45 A.M.  
PHOENIX, ARIZONA




Exhibit "A" to Intention to Hold Millsite Claims subscribed and sworn to by THOMAS J. MONTGOMERY, dated 13 August 1984, relative to the following unpatented Millsite Claims situated in the Globe Mining District, Gila County, Arizona, the Location Notices of which are recorded in the office of the County Recorder of said County as follows:

CLAIM NAME	RECORDED Official Records		AMENDED Official Records		B.L.M. Serial No.
	Docket	Page	Docket	Page	
B.C. No. 1	254	152			A MC 49238 ✓
B.C. No. 2	254	153			A MC 49239 ✓
B.C. No. 3	254	154			A MC 49240 ✓
B.C. No. 4	254	155			A MC 49241 ✓
B.C. No. 5	254	156			A MC 49242 ✓
B.C. No. 6	254	157			A MC 49243 ✓
B.C. No. 7	254	158			A MC 49244 ✓
B.C. No. 8	254	159			A MC 49245 ✓
B.C. No. 9	254	160	316	318	A MC 49246 ✓
B.C. No. 10	254	161			A MC 49247 ✓
B.C. No. 11	254	162			A MC 49248 ✓
B.C. No. 12	254	163			A MC 49249 ✓
B.C. No. 13	254	164	316	316	A MC 49250 ✓
B.C. No. 14	254	165			A MC 49251 ✓
B.C. No. 15	268	594			A MC 49252 ✓
B.C. No. 16	268	595			A MC 49253 ✓
B.C. No. 17	268	596			A MC 49254 ✓
B.C. No. 18	268	597			A MC 49255 ✓
B.C. No. 19	268	598			A MC 49256 ✓
B.C. No. 20	268	599			A MC 49257 ✓

Land Subdivision Location: Section 23, Township 1 North, Range 14 East, Gila & Salt River Base and Meridian.

RECEIVED  
B.L.M. AZ STATE OFFICE

OCT 17 1984

07.45 A.M.  
PHOENIX, ARIZONA

511763

STATE OF ARIZONA, County of Gila, ss;  
I do hereby certify that the within instrument was filed and recorded at request of Inspiration Consolidated Copper Co.

Date Aug. 13, 1984 Time 4:20 P. M., Docket 621 Official Records Page s 835 & 836  
Records of Gila County, Arizona.

WITNESS my hand and official seal the day and year first above written.

MARY V. DE PAOLI, County Recorder

INDEXED  
MICROFILMED  
PAGED COMPARED

By Kathryn A. Elowitz Deputy.

NOTICE OF INTENTION TO HOLD MILLSITE CLAIMS

STATE OF ARIZONA )  
                          ) ss.  
County of Gila     )

Thomas J. Montgomery, being duly sworn, deposes and says:

That he is a citizen of the United States and more than eighteen years of age, resides at Globe, in Gila County, Arizona, and is personally acquainted with the unpatented millsite claims listed in Exhibit "A", attached hereto and by this reference made a part hereof, situated in the Globe Mining District, Gila County, Arizona, the location notices of which are recorded in the office of the County Recorder of said County as set forth in said Exhibit "A".

That Inspiration Consolidated Copper Company holds and claims the millsites described in Exhibit "A", and intends to continue to use said claim-related sites for mining or milling purposes in connection with associated lode claims in the area.

Thomas J. Montgomery  
Thomas J. Montgomery  
Property Superintendent  
Inspiration Consolidated Copper Company

SUBSCRIBED AND SWORN to before me this 13th day of August, 1984.

RECEIVED July Baska  
Notary Public

B.L.M. STATE OFFICE

My commission expires:  
3-2-87

OCT 17 1984

07.45 A.M.  
PHOENIX, ARIZONA




EXHIBIT "A" to Intention to Hold Millsite Claims subscribed and sworn to by THOMAS J. MONTGOMERY, dated 13 August 1984, relative to the following unpatented Millsite Claims situated in the Globe Mining District, Gila County, Arizona, the Location Notices of which are recorded in the office of the County Recorder of said County as follows:

B.L.M. Serial No.	Claim Name	Original Location		Amended Location	
		Official Records Docket	Page	Official Records Docket	Page
A MC 49258✓	IL 1	216	368	344	664
A MC 49259✓	IL 2	216	369	344	666
A MC 49260✓	IL 3	216	370	344	668
A MC 49261✓	IL 4	216	371	344	670
A MC 49262✓	IL 7	216	374	344	672
A MC 49263✓	IL 8	216	375	344	674
A MC 49264✓	IL 9	216	376	344	676
A MC 49265✓	IL 10	216	377	344	673
A MC 49266✓	IL 11	216	378	344	680
A MC 49267✓	IL 12	216	379	344	682
A MC 49268✓	IL 14	216	381	344	684
A MC 49269✓	IL 21	216	383	344	686
A MC 49270✓	IL 22	216	389	344	688
A MC 49271✓	IL 23	216	390	344	690
A MC 49272✓	IL 24	216	391	344	692
A MC 49273✓	IL 25	216	392	344	694
A MC 49274✓	IL 26	216	393	344	696
A MC 49275✓	IL 30	216	397	344	698
A MC 49276✓	IL 32	216	399	344	700
A MC 49277✓	IL 33	216	400	344	702
A MC 49439✓	Ridge 1	344	628		
A MC 49440✓	Ridge 2	344	630		
A MC 49441✓	Ridge 3	344	632		
A MC 49442✓	Ridge 4	344	634		
A MC 49443✓	Ridge 5	344	636		
A MC 49444✓	Ridge 6	344	638		
A MC 49445✓	Ridge 7	344	640		
A MC 49446✓	Ridge 8	344	642		
A MC 49447✓	Ridge 9	344	644		
A MC 49448✓	Ridge 10	344	646		
A MC 49449✓	Ridge 11	344	648		
A MC 49450✓	Ridge 12	344	650		
A MC 49451✓	Ridge 13	344	652		
A MC 49452✓	Ridge 14	344	654		
A MC 49453✓	Ridge 15	344	656		
A MC 49454✓	Ridge 16	344	658		
A MC 49455✓	Ridge 17	344	660		
A MC 49456✓	Ridge 18	344	662		

Land Subdivision Location: Sections 25, 26, 35 and 36,  
Township 1 North, Range 14 East,  
G.&S.R.M.

RECEIVED  
B.L.M. AZ STATE OFFICE

OCT 17 1984

07.45 A.M.  
PHOENIX, ARIZONA

STATE OF ARIZONA, County of Gila, ss: I do hereby certify that the within instrument was filed and recorded at request of Inspiration Consolidated Copper Co

Date Aug. 13, 1984 Time 4:20 P. M., Docket 621 Official Records Page s 824 & 825 Records of Gila County, Arizona.

WITNESS my hand and official seal the day and year first above written.

MARY V. DE/PAOLI, County Recorder

By *Kathryn A. Elouin* Deputy.

INDEXED  
MICROFILMED  
PAGED  
COMPARING

NOTICE OF INTENTION TO HOLD MILLSITE CLAIMS

STATE OF ARIZONA )  
County of Gila ) ss.

Thomas J. Montgomery, being duly sworn, deposes and says:

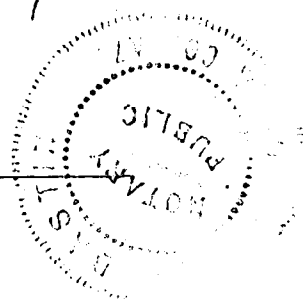
That he is a citizen of the United States and more than eighteen years of age, resides at Globe, in Gila County, Arizona, and is personally acquainted with the unpatented millsite claims listed in Exhibit "A", attached hereto and by this reference made a part hereof, situated in the Globe Mining District, Gila County, Arizona, the location notices of which are recorded in the office of the County Recorder of said County as set forth in said Exhibit "A".

That Inspiration Consolidated Copper Company holds and claims the millsites described in Exhibit "A", and intends to continue to use said claim-related sites for mining or milling purposes in connection with associated lode claims in the area.

*Thomas J. Montgomery*  
Thomas J. Montgomery  
Property Superintendent  
Inspiration Consolidated Copper Company

SUBSCRIBED AND SWORN to before me this 13th day of August, 1984.

*Judy Bastin*  
Notary Public



My commission expires 3-2-87  
B.L.M. RECEIVED  
STATE OFFICE

OCT 17 1984  
07.45 A.M.  
PHOENIX, ARIZONA

EXHIBIT "A" to Intention to Hold Mining Claims subscribed and sworn to by THOMAS J. MONTGOMERY, dated 13 August 1984, relative to the following unpatented Millsite Claims situated in the Globe Mining District, Gila County, Arizona, the Location Notices of which are recorded in the office of the County Recorder of said County as follows:

<u>Claim Name</u>	<u>Recorded Official Records</u>		<u>B.L.M. Serial No.</u>
	<u>Docket</u>	<u>Page</u>	
CROW MILL SITE 1	299	199	A MC 49457
CROW MILL SITE 2	299	200	A MC 49458
CROW MILL SITE 3	299	201	A MC 49459
CROW MILL SITE 4	299	202	A MC 49460
CROW MILL SITE 5	299	203	A MC 49461

Land Subdivision Location: Section 34, Township 1 North,  
Range 14 East, G.&S.R.M.

RECEIVED  
B.L.M. AZ STATE OFFICE

OCT 17 1984

07.45 A.M.  
PHOENIX, ARIZONA

STATE OF ARIZONA, County of Gila, ss;

Inspiration Consolidated Copper Co

I do hereby certify that the within instrument was filed and recorded at request of

Date Aug. 13, 1984 Time 4:20 P. M., Docket 621 Official Records Page s. 826 & 827  
Records of Gila County, Arizona.

WITNESS my hand and official seal the day and year first above written.

MARY V. DE PAOLI, County Recorder

INDEXED  
MICROFILMED  
PAGES COMPARED

By Katherine A. Elouin Deputy.

NOTICE OF INTENTION TO HOLD MILLSITE CLAIMS

STATE OF ARIZONA )  
                                  ) ss.  
County of Gila     )

Thomas J. Montgomery, being duly sworn, deposes and says:


That he is a citizen of the United States and more than eighteen years of age, resides at Globe, in Gila County, Arizona, and is personally acquainted with the unpatented millsite claims listed in Exhibit "A", attached hereto and by this reference made a part hereof, situated in the Globe Mining District, Gila County, Arizona, the location notices of which are recorded in the office of the County Recorder of said County as set forth in said Exhibit "A".

That Inspiration Consolidated Copper Company holds and claims the millsites described in Exhibit "A", and intends to continue to use said claim-related sites for mining or milling purposes in connection with associated lode claims in the area.

Thomas J. Montgomery  
Thomas J. Montgomery  
Property Superintendent  
Inspiration Consolidated Copper  
Company

SUBSCRIBED AND SWORN to before me this 13th day of August, 1984.

Judy Boston  
Notary Public



My commission expires: 3-2-87

RECEIVED  
B.L.M. AZ STATE OFFICE

OCT 17 1984

07.45 A.M.  
PHOENIX, ARIZONA

EXHIBIT "A" to Intention to Hold Mining Claims subscribed and sworn to by THOMAS J. MONTGOMERY, dated 13 August 1984, relative to the following unpatented Millsite Claims situated in the Globe Mining District, Gila County, Arizona, the Location Notices of which are recorded in the office of the County Recorder of said County as follows:

B.L.M. Serial No.	Claim Name	Original Location Official Records		Amended Location Official Records	
		Docket	Page	Docket	Page
A MC 49278✓	IL 40	216	408	299	167
A MC 49279✓	IL 42	216	410	299	169
A MC 49280✓	IL 43	216	411	299	171
A MC 49281✓	IL 44	216	412	299	173
A MC 49282✓	IL 45	216	413	299	175
A MC 49283✓	IL 46	216	414	299	177
A MC 49284✓	IL 47	216	415	299	179
A MC 49285✓	IL 49	216	417	299	181
A MC 49286✓	IL 50	216	418		
A MC 49287✓	IL 52	216	420		
A MC 49288✓	IL 53	216	421	299	183
A MC 49289✓	IL 54	216	422		
A MC 49290✓	IL 55	216	423	299	185
A MC 49291✓	IL 56	216	424		
A MC 49292✓	IL 58	216	426		
A MC 49293✓	IL 59	216	427	299	187
A MC 49294✓	IL 62	216	430	299	189
A MC 49295✓	IL 64	216	432		
A MC 49296✓	IL 65	216	433	299	191
A MC 49297✓	IL 66	216	434		
A MC 49298✓	IL 67	216	435	299	193
A MC 49299✓	IL 68	216	436		
A MC 49300✓	IL 69	216	437		
A MC 49301✓	IL 70	216	438		
A MC 49302✓	IL 71	216	439		
A MC 49303✓	IL 72	216	440		
A MC 49304✓	IL 73	216	441		
A MC 49305✓	IL 74	216	442		
A MC 49306✓	IL 75	216	443		
A MC 49307✓	IL 76	216	444		
A MC 49308✓	IL 77	216	445		
A MC 49309✓	IL 78	216	446	299	195
A MC 49310✓	IL 79	216	447	299	197
A MC 49311✓	IL 80	216	448		
A MC 49312✓	IL 81	216	449		
A MC 49313✓	IL 82	216	450		

Land Subdivision Location: Sections 34 and 35, Township 1 North, Range 14 East, G.&S.R.M.

RECEIVED  
B.L.M. STATE OFFICE

OCT 17 1984

07.45 A.M.  
PHOENIX, ARIZONA





EXHIBIT "A" to Intention to Hold Mining Claims subscribed and sworn to by THOMAS J. MONTGOMERY, dated 13 August 1984, relative to the following unpatented Millsite Claims situated in the Globe Mining District, Gila County, Arizona, the location notices of which are recorded in the office of the County Recorder of said County as follows:

B.L.M. Serial No.	Claim Name	Original Location Official Records		Amended Location Official Records	
		Docket	Page	Docket	Page
A MC 49314✓	IL 88	216	516		
A MC 49315✓	IL 89	216	517		
A MC 49316✓	IL 90	216	518		
A MC 49317✓	IL 91	216	519		
A MC 49318✓	IL 92	216	520		
A MC 49319✓	IL 93	216	521		
A MC 49320✓	IL 94	216	522		
A MC 49321✓	IL 95	216	523		
A MC 49322✓	IL 96	216	524		
A MC 49323✓	IL 97	216	525		
A MC 49324✓	IL 98	216	526		
A MC 49325✓	IL 99	216	527		
A MC 49326✓	IL 100	216	528		
A MC 49327✓	IL 101	216	529		
A MC 49328✓	IL 102	216	530		
A MC 49329✓	IL 103	216	531		
A MC 49330✓	IL 106	216	534		
A MC 49331✓	IL 107	216	535		
A MC 49332✓	IL 108	216	536		
A MC 49333✓	IL 109	216	537		
A MC 49334✓	IL 110	216	538		
A MC 49335✓	IL 111	216	539		
A MC 49336✓	IL 112	216	540		
A MC 49337✓	IL 113	216	541		
A MC 49338✓	IL 114	216	542		
A MC 49339✓	IL 115	216	543		
A MC 49340✓	IL 116	216	544		
A MC 49341✓	IL 117	216	545		
A MC 49342✓	IL 118	216	546		
A MC 49343✓	IL 119	216	547		
A MC 49344✓	IL 120	216	550		
A MC 49345✓	IL 121	216	551	305	422
A MC 49346✓	IL 122	216	552		
A MC 49347✓	IL 123	216	553	305	421
A MC 49348✓	IL 124	216	554		
A MC 49349✓	IL 125	216	555		
A MC 49350✓	IL 126	216	556		
A MC 49351✓	IL 127	216	557		
A MC 49352✓	IL 128	216	558		
A MC 49353✓	IL 129	216	559		
A MC 49354✓	IL 130	216	560		
A MC 49355✓	IL 131	216	561		
A MC 49356✓	IL 132	216	562		
A MC 49357✓	IL 133	216	563		
A MC 49358✓	IL 134	216	564		
A MC 49359✓	IL 135	216	565		
A MC 49360✓	IL 136	216	566		
A MC 49361✓	IL 137	216	567		
A MC 49362✓	IL 138	216	568		
A MC 49363✓	IL 139	216	569		

(Cont'd)

RECEIVED  
B.L.M. STATE OFFICE  
OCT 17 1984  
07:45 A.M.  
PHOENIX, ARIZONA

EXHIBIT "A"  
Page 2

Serial No.	Claim Name	Original Location		Amended Location	
		Official Records		Official Records	
		Docket	Page	Docket	Page
A MC 49364✓	IL 143	216	573	305	420
A MC 49365✓	IL 144	216	574	305	419
A MC 49366✓	IL 145	216	575	305	418
A MC 49367✓	IL 146	216	576		
A MC 49368✓	IL 147	216	577		
A MC 49369✓	IL 148	216	578		
A MC 49370✓	IL 149	216	579		
A MC 49371✓	IL 150	216	579-A		
A MC 49372✓	IL 151	216	580		
A MC 49373✓	IL 152	216	581		
A MC 49374✓	IL 153	216	582		
A MC 49375✓	IL 154	216	583		
A MC 49376✓	IL 155	216	584		
A MC 49377✓	IL 156	216	585		
A MC 49378✓	IL 157	216	586		
A MC 49379✓	IL 158	216	587		
A MC 49380✓	IL 159	216	588		
A MC 49381✓	IL 160	216	589		
A MC 49382✓	IL 161	216	590		
A MC 49383✓	IL 162	216	591		
A MC 49384✓	IL 163	216	592		
A MC 49385✓	IL 168	216	597	305	417
A MC 49386✓	IL 170	216	599		
A MC 49387✓	IL 172	216	601		
A MC 49388✓	IL 174	216	603		
A MC 49390✓	IL 176	216	605		
A MC 49392✓	IL 178	216	607		
A MC 49394✓	IL 180	216	609		
A MC 49396✓	IL 182	216	611		
A MC 49398✓	IL 184	216	613		
A MC 49409✓	IL 200	216	548		
A MC 49410✓	IL 201	216	549		
A MC 49411✓	IL 202	230	605		
A MC 49412✓	IL 203	230	606		
A MC 49413✓	IL 204	230	607		
A MC 49414✓	IL 205	230	608		
A MC 49415✓	IL 206	230	609		
A MC 49416✓	IL 207	230	610		
A MC 49417✓	IL 208	230	611		
A MC 49418✓	IL 209	230	612		
A MC 49419✓	IL 210	230	613		
A MC 49420✓	IL 211	230	614		
A MC 49421✓	IL 212	230	615		
A MC 49422✓	IL 213	230	616		
A MC 49423✓	IL 214	230	617		
A MC 49424✓	IL 215	230	618		
A MC 49425✓	IL 216	230	619		
A MC 49426✓	IL 217	230	620		
A MC 49427✓	IL 218	230	621		
A MC 49428✓	IL 219	230	622		
A MC 49429✓	IL 304	299	216		
A MC 49430✓	IL 305	299	217		
A MC 49431✓	IL 306	299	218		
A MC 49432✓	IL 307	299	219		
A MC 49433✓	IL 308	299	220		
A MC 49434✓	IL 309	299	221		
A MC 49436✓	IL 311	305	415		
A MC 49437✓	IL 312	305	416		
A MC 49438✓	IL 313	308	973		

RECEIVED  
B.L.M. AZ STATE OFFICE  
OCT 17 1984  
07.45 A.M.  
PHOENIX, ARIZONA

Land Subdivision Location: Sections 33 and 34, Township 1 North, Range 14 East, G.&S.R.M.; Sections 33 and 34, Township 1 South, Range 14 East, G.&S.R.M.

STATE OF ARIZONA, County of Gila, ss:

I do hereby certify that the within instrument was filed and recorded at request of Inspiration Consolidated Copper Co.

Date Aug. 13, 1984 Time 4:20 P.-M., Docket 621 Official Records Page s 841 - 843  
Records of Gila County, Arizona.

WITNESS my hand and official seal the day and year first above written.

MARY V. DE PAOLI, County Recorder

INDEXED  
MICROFILMED  
PAGE  
COMPARED

By Kathryn A. Elorich Deputy.

NOTICE OF INTENTION TO HOLD MILLSITE CLAIMS

STATE OF ARIZONA )  
                          ) ss.  
County of Gila     )

Thomas J. Montgomery, being duly sworn, deposes and says:

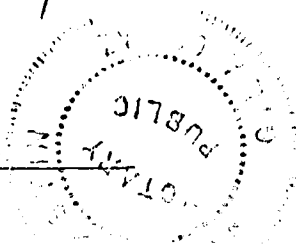
That he is a citizen of the United States and more than eighteen years of age, resides at Globe, in Gila County, Arizona, and is personally acquainted with the unpatented millsite claims listed in Exhibit "A", attached hereto and by this reference made a part hereof, situated in the Globe Mining District, Gila County, Arizona, the location notices of which are recorded in the office of the County Recorder of said County as set forth in said Exhibit "A".

That Inspiration Consolidated Copper Company holds and claims the millsites described in Exhibit "A", and intends to continue to use said claim-related sites for mining or milling purposes in connection with associated lode claims in the area.

Thomas J. Montgomery  
Thomas J. Montgomery  
Property Superintendent  
Inspiration Consolidated Copper  
Company

SUBSCRIBED AND SWORN to before me this 13th day of August, 19 84.

Judy Boster  
Notary Public



My commission expires:

3-2-87

RECEIVED  
B.L.M. STATE OFFICE

OCT 17 1984

07.45 A.M.  
PHOENIX, ARIZONA

EXHIBIT "A" to Intention to Hold Millsite Claims subscribed and sworn to by THOMAS J. MONTGOMERY, dated 13 August 1984, relative to the following unpatented Millsite Claims situated in the Globe Mining District, Gila County, Arizona, the Location Notices of which are recorded in the office of the County Recorder of said County as follows:

Claim Name	Recorded Official Records		B.L.M. Serial No.
	Docket	Page	
Ralston 1	337	33	A MC 49462✓
Ralston 2	337	35	A MC 49463✓
Ralston 3	337	37	A MC 49464✓
Ralston 4	337	39	A MC 49465✓
Ralston 5	337	41	A MC 49466✓
Ralston 6	337	43	A MC 49467✓
Ralston 7	337	45	A MC 49468✓
Ralston 8	337	47	A MC 49469✓
Ralston 9	337	49	A MC 49470✓
Ralston 10	337	51	A MC 49471✓
Ralston 11	337	53	A MC 49472✓
Ralston 12	337	55	A MC 49473✓
Ralston 13	337	57	A MC 49474✓
Ralston 14	337	59	A MC 49475✓
Ralston 15	337	61	A MC 49476✓
Ralston 16	337	63	A MC 49477✓
Ralston 17	337	65	A MC 49478✓
Ralston 18	337	67	A MC 49479✓
Ralston 19	337	69	A MC 49480✓
Ralston 20	337	71	A MC 49481✓
Ralston 21	337	73	A MC 49482✓
Ralston 22	337	75	A MC 49483✓
Ralston 23	337	77	A MC 49484✓
Ralston 24	337	79	A MC 49485✓
Ralston 25	337	81	A MC 49486✓
Ralston 26	337	83	A MC 49487✓
Ralston 27	337	85	A MC 49488✓
Ralston 28	337	87	A MC 49489✓
Ralston 29	337	89	A MC 49490✓
Ralston 30	337	91	A MC 49491✓
Ralston 31	337	845	A MC 49492✓
Ralston 32	337	847	A MC 49493✓
Ralston 33	337	849	A MC 49494✓
Ralston 34	337	851	A MC 49495✓
Ralston 35	337	853	A MC 49496✓
Ralston 36	337	855	A MC 49497✓
Ralston 37	337	857	A MC 49498✓
Ralston 38	337	859	A MC 49499✓
Ralston 39	337	861	A MC 49500✓
Ralston 40	337	863	A MC 49501✓
Ralston 41	337	865	A MC 49502✓
Ralston 42	337	867	A MC 49503✓
Ralston 43	337	869	A MC 49504✓
Ralston 44	337	871	A MC 49505✓
Ralston 45	337	873	A MC 49506✓
Ralston 46	337	875	A MC 49507✓
Ralston 47	337	877	A MC 49508✓
Ralston 48	337	879	A MC 49509✓
Ralston 49	337	881	A MC 49510✓
Ralston 50	337	883	A MC 49511✓
Ralston 51	337	885	A MC 49512✓
Ralston 52	337	887	A MC 49513✓
Ralston 53	337	889	A MC 49514✓
Ralston 54	337	891	A MC 49515✓
Ralston 55	337	893	A MC 49516✓
Ralston 56	337	895	A MC 49517✓
Ralston 57	337	397	A MC 49513✓
Ralston 58	337	399	A MC 49519✓
Ralston 59	337	901	A MC 49520✓
Ralston 60	337	903	A MC 49521✓

RECEIVED  
B.L.M. STATE OFFICE  
OCT 17 1984  
07.45 A.M.  
PHOENIX, ARIZONA

<u>Claim Name</u>	<u>Recorded</u> <u>Official Records</u>		<u>B.L.M. Serial No.</u>
	<u>Docket</u>	<u>Page</u>	
Ralston 61	337	905	A MC 49522✓
Ralston 62	337	907	A MC 49523✓
Ralston 63	337	909	A MC 49524✓
Ralston 64	337	911	A MC 49525✓
Ralston 65	337	913	A MC 49526✓
Ralston 66	337	915	A MC 49527✓
Ralston 67	337	917	A MC 49528✓
Ralston 68	337	919	A MC 49529✓
Ralston 69	337	921	A MC 49530✓
Ralston 70	337	923	A MC 49531✓
Ralston 71	337	925	A MC 49532✓
Ralston 72	337	927	A MC 49533✓
Ralston 73	337	929	A MC 49534✓
Ralston 74	337	931	A MC 49535✓
Ralston 75	337	933	A MC 49536✓
Ralston 76	337	935	A MC 49537✓
Ralston 77	337	937	A MC 49538✓
Ralston 78	337	939	A MC 49539✓
Ralston 79	337	941	A MC 49540✓
Ralston 80	337	943	A MC 49541✓
Ralston 81	337	945	A MC 49542✓
Ralston 82	337	947	A MC 49543✓
Ralston 83	337	949	A MC 49544✓
Ralston 84	337	951	A MC 49545✓
Ralston 85	337	953	A MC 49546✓
Ralston 86	337	955	A MC 49547✓
Ralston 87	337	957	A MC 49548✓
Ralston 88	337	959	A MC 49549✓
Ralston 89	337	961	A MC 49550✓
Ralston 90	337	963	A MC 49551✓
Ralston 91	337	965	A MC 49552✓
Ralston 92	337	967	A MC 49553✓
Ralston 93	337	969	A MC 49554✓
Ralston 94	337	971	A MC 49555✓
Ralston 95	337	973	A MC 49556✓
Ralston 96	337	974	A MC 49557✓
Ralston 97	337	976	A MC 49558✓
Ralston 98	337	978	A MC 49559✓

Land Subdivision Location: Sections 13, 14, 23 and 24,  
Township 1 North, Range 14 East,  
G.&S.R.M.

RECEIVED  
B.L.M. STATE OFFICE

OCT 17 1984

07.45 A.M.  
PHOENIX, ARIZONA

STATE OF ARIZONA, County of Gila, ss; I do hereby certify that the within instrument was filed and recorded at request of Inspiration Consolidated Copper Co.

Date Aug. 13, 1984 Time 4:20 P. M., Docket 621 Official Records Page s 839 & 840

Records of Gila County, Arizona.

WITNESS my hand and official seal the day and year first above written.

MARY V. DE PAOLI, County Recorder

INDEXED  
MICROFILMED  
TAGGED

By *Kathryn A. Elvick* Deputy.

COMPARED

NOTICE OF INTENTION TO HOLD MILLSITE CLAIMS

STATE OF ARIZONA )  
County of Gila ) ss.

Thomas J. Montgomery, being duly sworn, deposes and says:

That he is a citizen of the United States and more than eighteen years of age, resides at Globe, in Gila County, Arizona, and is personally acquainted with the unpatented millsite claims listed in Exhibit "A", attached hereto and by this reference made a part hereof, situated in the Globe Mining District, Gila County, Arizona, the location notices of which are recorded in the office of the County Recorder of said County as set forth in said Exhibit "A".

That Inspiration Consolidated Copper Company holds and claims the millsites described in Exhibit "A", and intends to continue to use said claim-related sites for mining or milling purposes in connection with associated lode claims in the area.

*Thomas J. Montgomery*  
Thomas J. Montgomery  
Property Superintendent  
Inspiration Consolidated Copper Company

SUBSCRIBED AND SWORN to before me this 13th day of August, 1984.

RECEIVED *Judy Bastin*  
Notary Public  
B.L.M. STATE OFFICE

My commission expires:

3/2/87

OCT 17 1984

07.45 A.M.  
PHOENIX, ARIZONA




EXHIBIT "A" to Intention to Hold Millsite Claims subscribed and sworn to by THOMAS J. MONTGOMERY, dated 13 August 1984, relative to the following unpatented Millsite Claims situated in the Globe Mining District, Gila County, Arizona, the Location Notices of which are recorded in the office of the County Recorder of said County as follows:

<u>Claim Name</u>	<u>Recorded Official Records</u>		<u>B.L.M. Serial No.</u>
	<u>Docket</u>	<u>Page</u>	
Camelback 1	336	851	A MC 49560 ✓
Camelback 2	336	853	A MC 49561 ✓
Camelback 3	336	855	A MC 49562 ✓
Camelback 4	336	857	A MC 49563 ✓
Camelback 5	336	859	A MC 49564 ✓
Camelback 6	336	861	A MC 49565 ✓
Camelback 7	336	863	A MC 49566 ✓
Camelback 8	336	865	A MC 49567 ✓
Camelback 9	336	867	A MC 49568 ✓
Camelback 10	336	869	A MC 49569 ✓
Camelback 11	339	681	A MC 49570 ✓
Camelback 12	339	683	A MC 49571 ✓
Camelback 13	339	685	A MC 49572 ✓
Camelback 14	339	687	A MC 49573 ✓
Camelback 15	339	689	A MC 49574 ✓
Camelback 16	339	691	A MC 49575 ✓
Camelback 17	339	693	A MC 49576 ✓

Land Subdivision Location: Sections 15 and 22, Township 1 North, Range 14 East, G.&S.R.M.

RECEIVED  
B.L.M. AZ STATE OFFICE

OCT 17 1984

07.45 A.M.  
PHOENIX, ARIZONA



STATE OF ARIZONA, County of Gila, ss: I do hereby certify that the within instrument was filed and recorded at request of Inspiration Consolidated Copper Co.

Date Aug. 13, 1984 Time 4:20 P. M., Docket 621 Official Records PageS 837 & 838

Records of Gila County, Arizona.

WITNESS my hand and official seal the day and year first above written.

MARY V. DE PAOLI, County Recorder

INDEXED MICROFILMED BY Katherine A. Elmer Deputy. PAGED COMPARED

NOTICE OF INTENTION TO HOLD MILLSITE CLAIMS

STATE OF ARIZONA )
County of Gila ) ss.

Thomas J. Montgomery, being duly sworn, deposes and says:

That he is a citizen of the United States and more than eighteen years of age, resides at Globe, in Gila County, Arizona, and is personally acquainted with the unpatented millsite claims listed in Exhibit "A", attached hereto and by this reference made a part hereof, situated in the Globe Mining District, Gila County, Arizona, the location notices of which are recorded in the office of the County Recorder of said County as set forth in said Exhibit "A".

That Inspiration Consolidated Copper Company holds and claims the millsites described in Exhibit "A", and intends to continue to use said claim-related sites for mining or milling purposes in connection with associated lode claims in the area.

Thomas J. Montgomery
Thomas J. Montgomery
Property Superintendent
Inspiration Consolidated Copper Company

SUBSCRIBED AND SWORN to before me this 13th day of August 1984.

RECEIVED Judy Bastisi Notary Public B.I.M. AZ STATE OFFICE

My commission expires:

3/2/87

OCT 17 1984

07.45 A.M. PHOENIX, ARIZONA




EXHIBIT "A" to Intention to Hold Millsite Claims subscribed and sworn to by THOMAS J. MONTGOMERY, dated 13 August 1984, relative to the following unpatented Millsite Claims situated in the Globe Mining District, Gila County, Arizona, the Location Notices of which are recorded in the office of the County Recorder of said County as follows:

<u>Claim Name</u>	<u>Recorded Official Records</u>		<u>B.L.M. Serial No.</u>
	<u>Docket</u>	<u>Page</u>	
Webster 1	320	548	A MC 49577✓
Webster 2	320	550	A MC 49578✓
Webster 3	320	552	A MC 49579✓
Webster 4	320	554	A MC 49580✓
Webster 5	320	556	A MC 49581✓
Webster 6	320	558	A MC 49582✓
Webster 7	320	560	A MC 49583✓
Webster 8	320	562	A MC 49584✓
Webster 9	320	564	A MC 49585✓
Webster 10	320	566	A MC 49586✓
Webster 11	320	568	A MC 49587✓
Webster 12	320	570	A MC 49588✓
Webster 13	320	572	A MC 49589✓
Webster 14	320	574	A MC 49590✓
Webster 15	320	576	A MC 49591✓
Webster 16	320	578	A MC 49592✓
Webster 17	320	580	A MC 49593✓
Webster 18	320	582	A MC 49594✓
Webster 19	320	584	A MC 49595✓
Webster 20	320	586	A MC 49596✓
Webster 21	320	588	A MC 49597✓
Webster 22	320	590	A MC 49598✓
Webster 23	320	592	A MC 49599✓
Webster 24	320	594	A MC 49600✓
Webster 25	320	596	A MC 49601✓
Webster 26	320	598	A MC 49602✓
Webster 27	320	600	A MC 49603✓
Webster 28	320	602	A MC 49604✓
Webster 29	320	604	A MC 49605✓
Webster 30	320	606	A MC 49606✓
Webster 31	320	608	A MC 49607✓
Webster 32	320	610	A MC 49608✓
Webster 33	320	612	A MC 49609✓
Webster 34	320	614	A MC 49610✓
Webster 35	320	616	A MC 49611✓
Webster 36	320	618	A MC 49612✓
Webster 37	320	620	A MC 49613✓
Webster 38	320	622	A MC 49614✓
Webster 39	320	624	A MC 49615✓
Webster 40	320	626	A MC 49616✓
Webster 41	320	628	A MC 49617✓
Webster 42	320	630	A MC 49618✓
Webster 43	320	632	A MC 49619✓
Webster 44	320	634	A MC 49620✓
Webster 45	320	636	A MC 49621✓
Webster 46	320	638	A MC 49622✓
Webster 47	323	813	A MC 49623✓
Webster 48	323	814	A MC 49624✓

Land Subdivision Location: Section 13, Township 1 North,  
Range 14 East, G.&S.R.M.

RECEIVED  
B.L.M. AZ STATE OFFICE

OCT 17 1984

07.45 A.M.  
PHOENIX ARIZONA

bgw

NOTICE OF INTENTION TO HOLD MILLSITE CLAIMS

STATE OF ARIZONA )  
                          ) ss.  
County of Gila    )

Thomas J. Montgomery, being duly sworn, deposes and says:

That he is a citizen of the United States and more than eighteen years of age, resides at Globe, in Gila County, Arizona, and is personally acquainted with the unpatented millsite claims listed in Exhibit "A", attached hereto and by this reference made a part hereof, situated in the Globe Mining District, Gila County, Arizona, the location notices of which are recorded in the office of the County Recorder of said County as set forth in said Exhibit "A".

That Inspiration Consolidated Copper Company holds and claims the millsites described in Exhibit "A", and intends to continue to use said claim-related sites for mining or milling purposes in connection with associated lode claims in the area.

*Thomas J. Montgomery*  
\_\_\_\_\_  
Thomas J. Montgomery  
Property Superintendent  
Inspiration Consolidated Copper  
Company

SUBSCRIBED AND SWORN to before me this 24th day of August, 19 83.

*Judy Bastin*  
\_\_\_\_\_  
Notary Public

My commission expires: 2 March 1987

RECEIVED  
B.L.M. AZ STATE OFFICE  
SEP 14 1983  
07.45 A.M.  
PHOENIX, ARIZONA



EXHIBIT "A" to Intention to Hold Millsite Claims subscribed and sworn to by THOMAS J. MONTGOMERY, dated 24 August 1983, relative to the following unpatented Millsite Claims situated in the Globe Mining District, Gila County, Arizona, the Location Notices of which are recorded in the office of the County Recorder of said County as follows:

B.L.M. Serial No.	Claim Name	Original Location		Amended Location	
		Official Records Docket	Page	Official Records Docket	Page
A MC 49258	IL 1	216	368	344	664
A MC 49259	IL 2	216	369	344	666
A MC 49260	IL 3	216	370	344	668
A MC 49261	IL 4	216	371	344	670
A MC 49262	IL 7	216	374	344	672
A MC 49263	IL 8	216	375	344	674
A MC 49264	IL 9	216	376	344	676
A MC 49265	IL 10	216	377	344	678
A MC 49266	IL 11	216	378	344	680
A MC 49267	IL 12	216	379	344	682
A MC 49268	IL 14	216	381	344	684
A MC 49269	IL 21	216	388	344	686
A MC 49270	IL 22	216	389	344	638
A MC 49271	IL 23	216	390	344	690
A MC 49272	IL 24	216	391	344	692
A MC 49273	IL 25	216	392	344	694
A MC 49274	IL 26	216	393	344	696
A MC 49275	IL 30	216	397	344	698
A MC 49276	IL 32	216	399	344	700
A MC 49277	IL 33	216	400	344	702
A MC 49439	Ridge 1	344	628		
A MC 49440	Ridge 2	344	630		
A MC 49441	Ridge 3	344	632		
A MC 49442	Ridge 4	344	634		
A MC 49443	Ridge 5	344	636		
A MC 49444	Ridge 6	344	638		
A MC 49445	Ridge 7	344	640		
A MC 49446	Ridge 8	344	642		
A MC 49447	Ridge 9	344	644		
A MC 49448	Ridge 10	344	646		
A MC 49449	Ridge 11	344	648		
A MC 49450	Ridge 12	344	650		
A MC 49451	Ridge 13	344	652		
A MC 49452	Ridge 14	344	654		
A MC 49453	Ridge 15	344	656		
A MC 49454	Ridge 16	344	658		
A MC 49455	Ridge 17	344	660		
A MC 49456	Ridge 18	344	662		

Land Subdivision Location: Sections 25, 26, 35 and 36,  
Township 1 North, Range 14 East,  
G.&S.R.M.

RECEIVED  
B.L.M. AZ STATE OFFICE  
SEP 14 1983  
07.45 A.M.  
PHOENIX, ARIZONA

\$500  
10:00  
c

498620

STATE OF ARIZONA, County of Gila, ss;

I do hereby certify that the within instrument was filed and recorded at request of Inspiration Consolidated Copper Company

Date Aug. 25, 1983 Time 10:00 A. M., Docket 594 Official Records Page 88 - 90  
Records of Gila County, Arizona.

WITNESS my hand and official seal the day and year first above written.

MARY V. DE PAOLI, County Recorder

INDEXED  
MICROFILMED  
FACED  
COMPILED

By Jere Lissward Deputy.

RECEIVED  
B.L.M. AZ STATE OFFICE  
SEP 14 1983  
07.45 A.M.  
PHOENIX, ARIZONA

49212  
bjo

AFFIDAVIT OF PERFORMANCE OF ANNUAL WORK

RECEIVED  
B.L.M. AZ STATE OFFICE  
SEP 14 1983  
07.45 A.M.  
PHOENIX, ARIZONA

STATE OF ARIZONA )  
                          ) ss.  
County of Gila     )

Thomas J. Montgomery, being duly sworn, deposes and says:

That he is a citizen of the United States and more than eighteen years of age, resides at Globe, in Gila County, Arizona, and is personally acquainted with the unpatented mining claims listed in Exhibit "A", attached hereto and by this reference made a part hereof, situated in the Globe Mining District, Gila County, Arizona, the location notices of which are recorded in the office of the County Recorder of said County as set forth in said Exhibit "A".

That between September 1, 1982, and September 1, 1983, at least one hundred dollars (\$100.00) worth of work and improvements per claim were done and performed upon said claims, not including the location work of said claims; that said work and improvements were done and performed for the benefit of all of the claims listed in said Exhibit "A", and all of said claims are contiguous.

Such work and improvements were made by and at the expense of Inspiration Consolidated Copper Company, owner of said claims, for the purpose of complying with the laws of the United States pertaining to assessment or annual work; and Chantell Drilling, Inc. of Claypool, Arizona (contractor) were the persons employed by Inspiration Consolidated Copper Company and who labored upon said claims and did said work and improvements, the same being as follows, to-wit: Rotary Drilling for the benefit of the claim group.

Thomas J. Montgomery  
Thomas J. Montgomery

SUBSCRIBED AND SWORN to before me this 24<sup>th</sup> day of August, 1983.

Judy Bastin  
Notary Public

My commission expires:  
2 March 1987



EXHIBIT "A" to Affidavit of Performance of Annual Work subscribed and sworn to by Thomas J. Montgomery, dated 24 August 1983 relative to the following unpatented mining claims situated in the Globe Mining District, Gila County, Arizona, the location notices of which are recorded in the office of the County Recorder of said County as follows:

CLAIM NAME	RECORDED		B.L.M. Serial No.
	Docket	Page	
Stead 1	270	550	A MC 49212
Stead 2	270	551	A MC 49213
Stead 3	270	552	A MC 49214
Stead 4	270	553	A MC 49215
Stead 5	270	554	A MC 49216
Stead 6	270	555	A MC 49217
Stead 7	270	556	A MC 49218
Stead 8	270	557	A MC 49219
Stead 9	270	558	A MC 49220
Stead 10	270	559	A MC 49221
Stead 11	270	560	A MC 49222
Stead 12	270	561	A MC 49223
Stead 13	270	562	A MC 49224
Stead 14	270	563	A MC 49225
Stead 15	270	564	A MC 49226
Stead 16	270	565	A MC 49227
Stead 17	270	566	A MC 49228
Stead 18	270	567	A MC 49229
Stead 19	270	568	A MC 49230
Stead 20	270	569	A MC 49231
Stead 21	270	570	A MC 49232
Stead 22	270	571	A MC 49233
Stead 23	270	572	A MC 49234
Stead 24	270	573	A MC 49235
Stead 25	270	574	A MC 49236
Stead 26	270	575	A MC 49237

RECEIVED  
 B.L.M. AZ STATE OFFICE  
 SEP 14 1983  
 07.45 A.M.  
 PHOENIX, ARIZONA

Land Subdivision Location: Sections 10, 15 and 22, Township 1 North, Range 15 East, G.&S.R.M.

498604

\$15.00  
 10:00  
 C

STATE OF ARIZONA, County of Gila, ss;  
 I do hereby certify that the within instrument was filed and recorded at request of Inspiration Consolidated Copper Company  
 Date Aug. 25, 1983 Time 10:00 A. M., Docket 594 Official Records Page S. 48 & 49  
 Records of Gila County, Arizona.

WITNESS my hand and official seal the day and year first above written.

MARY V. DE PAOLI, County Recorder  
 INDEXED  
 MICROFILMED By Jeri Lipscomb Deputy.  
 PAGED  
 COMPARED

bsw

NOTICE OF INTENTION TO HOLD MILLSITE CLAIMS

STATE OF ARIZONA )  
  ) ss.  
County of Gila     )

Thomas J. Montgomery, being duly sworn, deposes and says:

That he is a citizen of the United States and more than eighteen years of age, resides at Globe, in Gila County, Arizona, and is personally acquainted with the unpatented millsite claims listed in Exhibit "A", attached hereto and by this reference made a part hereof, situated in the Globe Mining District, Gila County, Arizona, the location notices of which are recorded in the office of the County Recorder of said County as set forth in said Exhibit "A".

That Inspiration Consolidated Copper Company holds and claims the millsites described in Exhibit "A", and intends to continue to use said claim-related sites for mining or milling purposes in connection with associated lode claims in the area.

Thomas J. Montgomery  
Thomas J. Montgomery  
Property Superintendent  
Inspiration Consolidated Copper  
Company

SUBSCRIBED AND SWORN to before me this 24th day of August, 1983.

Judy Bastin  
Notary Public

My commission expires:  
2 March 1987

RECEIVED  
B.L.M. AZ STATE OFFICE  
SEP 14 1983  
07.45 A.M.  
PHOENIX, ARIZONA






Exhibit "A" to Intention to Hold Millsite Claims subscribed and sworn to by THOMAS J. MONTGOMERY, dated 24 August 1983, relative to the following unpatented Millsite Claims situated in the Globe Mining District, Gila County, Arizona, the Location Notices of which are recorded in the office of the County Recorder of said County as follows:

CLAIM NAME	RECORDED		AMENDED		B.L.M. Serial No.
	Official Docket	Records Page	Official Docket	Records Page	
B.C. No. 1	254	152			A MC 49238
B.C. No. 2	254	153			A MC 49239
B.C. No. 3	254	154			A MC 49240
B.C. No. 4	254	155			A MC 49241
B.C. No. 5	254	156			A MC 49242
B.C. No. 6	254	157			A MC 49243
B.C. No. 7	254	158			A MC 49244
B.C. No. 8	254	159			A MC 49245
B.C. No. 9	254	160	316	318	A MC 49246
B.C. No. 10	254	161			A MC 49247
B.C. No. 11	254	162			A MC 49248
B.C. No. 12	254	163			A MC 49249
B.C. No. 13	254	164	316	316	A MC 49250
B.C. No. 14	254	165			A MC 49251
B.C. No. 15	268	594			A MC 49252
B.C. No. 16	268	595			A MC 49253
B.C. No. 17	268	596			A MC 49254
B.C. No. 18	268	597			A MC 49255
B.C. No. 19	268	598			A MC 49256
B.C. No. 20	268	599			A MC 49257

RECEIVED  
B.L.M. AZ STATE OFFICE  
SEP 14 1983  
07.45 A.M.  
PHOENIX, ARIZONA

Land Subdivision Location: Section 23, Township 1 North, Range 14 East, Gila & Salt River Base and Meridian.

9500  
10:00  
C

498619

STATE OF ARIZONA, County of Gila, ss:

I do hereby certify that the within instrument was filed and recorded at request of Inspiration Consolidated Copper Company

Date Aug. 25, 1983 Time 10:00 A. M., Docket 594 Official Records Page S 86 & 87

Records of Gila County, Arizona.

WITNESS my hand and official seal the day and year first above written.

MARY V. DE PAOLI, County Recorder

INDEXED  
MICROFILMED  
PAGED  
COMPARED

By Jeri Tressward Deputy.

49278

bgw

NOTICE OF INTENTION TO HOLD MILLSITE CLAIMS

STATE OF ARIZONA )  
                          ) ss.  
County of Gila     )

Thomas J. Montgomery, being duly sworn, deposes and says:

That he is a citizen of the United States and more than eighteen years of age, resides at Globe, in Gila County, Arizona, and is personally acquainted with the unpatented millsite claims listed in Exhibit "A", attached hereto and by this reference made a part hereof, situated in the Globe Mining District, Gila County, Arizona, the location notices of which are recorded in the office of the County Recorder of said County as set forth in said Exhibit "A".

That Inspiration Consolidated Copper Company holds and claims the millsites described in Exhibit "A", and intends to continue to use said claim-related sites for mining or milling purposes in connection with associated lode claims in the area.

Thomas J. Montgomery  
Thomas J. Montgomery  
Property Superintendent  
Inspiration Consolidated Copper  
Company

SUBSCRIBED AND SWORN to before me this 24th day of August, 1983.

Judy Bastin  
Notary Public

My commission expires:  
2 March 1987

RECEIVED  
B.L.M. AZ STATE OFFICE  
SEP 14 1983  
07.45 A.M.  
PHOENIX, ARIZONA




EXHIBIT "A" to Intention to Hold Mining Claims subscribed and sworn to by THOMAS J. MONTGOMERY, dated 24 August 1983, relative to the following unpatented Millsite Claims situated in the Globe Mining District, Gila County, Arizona, the Location Notices of which are recorded in the office of the County Recorder of said County as follows:

B.L.M. Serial No.	Claim Name	Original Location Official Records		Amended Location Official Records	
		Docket	Page	Docket	Page
A MC 49278	IL 40	216	408	299	167
A MC 49279	IL 42	216	410	299	169
A MC 49280	IL 43	216	411	299	171
A MC 49281	IL 44	216	412	299	173
A MC 49282	IL 45	216	413	299	175
A MC 49283	IL 46	216	414	299	177
A MC 49284	IL 47	216	415	299	179
A MC 49285	IL 49	216	417	299	181
A MC 49286	IL 50	216	418		
A MC 49287	IL 52	216	420		
A MC 49288	IL 53	216	421	299	183
A MC 49289	IL 54	216	422		
A MC 49290	IL 55	216	423	299	185
A MC 49291	IL 56	216	424		
A MC 49292	IL 58	216	426		
A MC 49293	IL 59	216	427	299	187
A MC 49294	IL 62	216	430	299	189
A MC 49295	IL 64	216	432		
A MC 49296	IL 65	216	433	299	191
A MC 49297	IL 66	216	434		
A MC 49298	IL 67	216	435	299	193
A MC 49299	IL 68	216	436		
A MC 49300	IL 69	216	437		
A MC 49301	IL 70	216	438		
A MC 49302	IL 71	216	439		
A MC 49303	IL 72	216	440		
A MC 49304	IL 73	216	441		
A MC 49305	IL 74	216	442		
A MC 49306	IL 75	216	443		
A MC 49307	IL 76	216	444		
A MC 49308	IL 77	216	445		
A MC 49309	IL 78	216	446	299	195
A MC 49310	IL 79	216	447	299	197
A MC 49311	IL 80	216	448		
A MC 49312	IL 81	216	449		
A MC 49313	IL 82	216	450		

49278-49313

RECEIVED  
B.L.M. AZ STATE OFFICE  
SEP 14 1983  
07.45 A.M.  
PHOENIX, ARIZONA

Land Subdivision Location: Sections 34 and 35, Township 1 North, Range 14 East, G.&S.R.M.

498616

STATE OF ARIZONA, County of Gila, ss;

I do hereby certify that the within instrument was filed and recorded at request of Inspiration Consolidated Copper Company

Date Aug. 25, 1983 Time 10:00 A. M., Docket 594 Official Records Pages 79 & 80

Records of Gila County, Arizona.

WITNESS my hand and official seal the day and year first above written.

INDEXED  
MICROFILMED  
PAGE# By Jeri Sipwood Deputy.  
COMPARED

MARY V. DE PAOLI, County Recorder

1500  
10:00  
C

49314

bgw

NOTICE OF INTENTION TO HOLD MILLSITE CLAIMS

STATE OF ARIZONA )  
                          ) ss.  
County of Gila     )

Thomas J. Montgomery, being duly sworn, deposes and says:

That he is a citizen of the United States and more than eighteen years of age, resides at Globe, in Gila County, Arizona, and is personally acquainted with the unpatented millsite claims listed in Exhibit "A", attached hereto and by this reference made a part hereof, situated in the Globe Mining District, Gila County, Arizona, the location notices of which are recorded in the office of the County Recorder of said County as set forth in said Exhibit "A".

That Inspiration Consolidated Copper Company holds and claims the millsites described in Exhibit "A", and intends to continue to use said claim-related sites for mining or milling purposes in connection with associated lode claims in the area.

Thomas J. Montgomery  
Thomas J. Montgomery  
Property Superintendent  
Inspiration Consolidated Copper  
Company

SUBSCRIBED AND SWORN to before me this 24th day of August, 19 83.

Judy Boster  
Notary Public

My commission expires:  
2 March 1987

RECEIVED  
B.L.M. AZ STATE OFFICE  
SEP 14 1983  
07.45 A.M.  
PHOENIX, ARIZONA




EXHIBIT "A" to Intention to Hold Mining Claims subscribed and sworn to by THOMAS J. MONTGOMERY, dated 24 August 1983, relative to the following unpatented Millsite Claims situated in the Globe Mining District, Gila County, Arizona, the location notices of which are recorded in the office of the County Recorder of said County as follows:

B.L.M. Serial No.	Claim Name	Original Location Official Records		Amended Location Official Records	
		Docket	Page	Docket	Page
A MC 49314	IL 88	216	516		
A MC 49315	IL 89	216	517		
A MC 49316	IL 90	216	518		
A MC 49317	IL 91	216	519		
A MC 49318	IL 92	216	520		
A MC 49319	IL 93	216	521		
A MC 49320	IL 94	216	522		
A MC 49321	IL 95	216	523		
A MC 49322	IL 96	216	524		
A MC 49323	IL 97	216	525		
A MC 49324	IL 98	216	526		
A MC 49325	IL 99	216	527		
A MC 49326	IL 100	216	528		
A MC 49327	IL 101	216	529		
A MC 49328	IL 102	216	530		
A MC 49329	IL 103	216	531		
A MC 49330	IL 106	216	534		
A MC 49331	IL 107	216	535		
A MC 49332	IL 108	216	536		
A MC 49333	IL 109	216	537		
A MC 49334	IL 110	216	538		
A MC 49335	IL 111	216	539		
A MC 49336	IL 112	216	540		
A MC 49337	IL 113	216	541		
A MC 49338	IL 114	216	542		
A MC 49339	IL 115	216	543		
A MC 49340	IL 116	216	544		
A MC 49341	IL 117	216	545		
A MC 49342	IL 118	216	546		
A MC 49343	IL 119	216	547		
A MC 49344	IL 120	216	550		
A MC 49345	IL 121	216	551	305	422
A MC 49346	IL 122	216	552		
A MC 49347	IL 123	216	553	305	421
A MC 49348	IL 124	216	554		
A MC 49349	IL 125	216	555		
A MC 49350	IL 126	216	556		
A MC 49351	IL 127	216	557		
A MC 49352	IL 128	216	558		
A MC 49353	IL 129	216	559		
A MC 49354	IL 130	216	560		
A MC 49355	IL 131	216	561		
A MC 49356	IL 132	216	562		
A MC 49357	IL 133	216	563		
A MC 49358	IL 134	216	564		
A MC 49359	IL 135	216	565		
A MC 49360	IL 136	216	566		
A MC 49361	IL 137	216	567		
A MC 49362	IL 138	216	568		
A MC 49363	IL 139	216	569		

(Cont'd)

RECEIVED  
B.L.M. AZ STATE OFFICE  
SEP 14 1983  
07.45 A.M.  
PHOENIX, ARIZONA

Serial No.	Claim Name	Original Location Official Records		Amended Location Official Records	
		Docket	Page	Docket	Page
A MC 49364	IL 143	216	573	305	420
A MC 49365	IL 144	216	574	305	419
A MC 49366	IL 145	216	575	305	418
A MC 49367	IL 146	216	576		
A MC 49368	IL 147	216	577		
A MC 49369	IL 148	216	578		
A MC 49370	IL 149	216	579		
A MC 49371	IL 150	216	579-A		
A MC 49372	IL 151	216	580		
A MC 49373	IL 152	216	581		
A MC 49374	IL 153	216	582		
A MC 49375	IL 154	216	583		
A MC 49376	IL 155	216	584		
A MC 49377	IL 156	216	585		
A MC 49378	IL 157	216	586		
A MC 49379	IL 158	216	587		
A MC 49380	IL 159	216	588		
A MC 49381	IL 160	216	589		
A MC 49382	IL 161	216	590		
A MC 49383	IL 162	216	591		
A MC 49384	IL 163	216	592		
A MC 49385	IL 168	216	597	305	417
A MC 49386	IL 170	216	599		
A MC 49387	IL 172	216	601		
A MC 49388	IL 174	216	603		
A MC 49390	IL 176	216	605		
A MC 49392	IL 178	216	607		
A MC 49394	IL 180	216	609		
A MC 49396	IL 182	216	611		
A MC 49398	IL 184	216	613		
A MC 49409	IL 200	216	549		
A MC 49410	IL 201	216	549		
A MC 49411	IL 202	230	605		
A MC 49412	IL 203	230	606		
A MC 49413	IL 204	230	607		
A MC 49414	IL 205	230	608		
A MC 49415	IL 206	230	609		
A MC 49416	IL 207	230	610		
A MC 49417	IL 208	230	611		
A MC 49418	IL 209	230	612		
A MC 49419	IL 210	230	613		
A MC 49420	IL 211	230	614		
A MC 49421	IL 212	230	615		
A MC 49422	IL 213	230	616		
A MC 49423	IL 214	230	617		
A MC 49424	IL 215	230	618		
A MC 49425	IL 216	230	619		
A MC 49426	IL 217	230	620		
A MC 49427	IL 218	230	621		
A MC 49428	IL 219	230	622		
A MC 49429	IL 304	299	216		
A MC 49430	IL 305	299	217		
A MC 49431	IL 306	299	218		
A MC 49432	IL 307	299	219		
A MC 49433	IL 308	299	220		
A MC 49434	IL 309	299	221		
A MC 49436	IL 311	305	415		
A MC 49437	IL 312	305	416		
A MC 49438	IL 313	308	973		

19314 - 49388  
49390  
49392  
49394  
49396  
49398  
49409 - 49434  
49436 - 49438

RECEIVED  
B.L.M. AZ STATE OFFICE  
SEP 14 1983  
07.45 A.M.  
PHOENIX, ARIZONA

Land Subdivision Location: Sections 33 and 34, Township 1 North, Range 14 East, G.&S.R.M.; Sections 33 and 34, Township 1 South, Range 14 East, G.&S.R.M.

4500  
10:00  
C

498615

STATE OF ARIZONA, County of Gila, ss;

I do hereby certify that the within instrument was filed and recorded at request of Inspiration Consolidated Copper Company

Date Aug. 25, 1983 Time 10:00 A. M., Docket 594 Official Records Page 875 - 78  
Records of Gila County, Arizona.

WITNESS my hand and official seal the day and year first above written.

MARY V. DE PAOLI, County Recorder

INDEXED  
MICROFILMED  
PAGE  
COMPARED

By Jane Lipsword Deputy.

RECEIVED  
B.L.M. AZ STATE OFFICE  
SEP 14 1983  
07.45 A.M.  
PHOENIX, ARIZONA

49457  
bgw

NOTICE OF INTENTION TO HOLD MILLSITE CLAIMS

STATE OF ARIZONA )  
                          ) ss.  
County of Gila     )

Thomas J. Montgomery, being duly sworn, deposes and says:

That he is a citizen of the United States and more than eighteen years of age, resides at Globe, in Gila County, Arizona, and is personally acquainted with the unpatented millsite claims listed in Exhibit "A", attached hereto and by this reference made a part hereof, situated in the Globe Mining District, Gila County, Arizona, the location notices of which are recorded in the office of the County Recorder of said County as set forth in said Exhibit "A".

That Inspiration Consolidated Copper Company holds and claims the millsites described in Exhibit "A", and intends to continue to use said claim-related sites for mining or milling purposes in connection with associated lode claims in the area.

Thomas J. Montgomery  
Thomas J. Montgomery  
Property Superintendent  
Inspiration Consolidated Copper  
Company

SUBSCRIBED AND SWORN to before me this 24th day of August, 19 83.

Judy Bastin  
Notary Public

My commission expires:  
2 March 1987

RECEIVED  
B.L.M. AZ STATE OFFICE  
SEP 14 1983  
07.45 A.M.  
PHOENIX, ARIZONA






EXHIBIT "A" to Intention to Hold Mining Claims subscribed and sworn to by THOMAS J. MONTGOMERY, dated 24 August 1983, relative to the following unpatented Millsite Claims situated in the Globe Mining District, Gila County, Arizona, the Location Notices of which are recorded in the office of the County Recorder of said County as follows:

<u>Claim Name</u>	<u>Recorded Official Records</u>		<u>B.L.M. Serial No.</u>
	<u>Docket</u>	<u>Page</u>	
CROW MILL SITE 1	299	199	A MC 49457
CROW MILL SITE 2	299	200	A MC 49458
CROW MILL SITE 3	299	201	A MC 49459
CROW MILL SITE 4	299	202	A MC 49460
CROW MILL SITE 5	299	203	A MC 49461

RECEIVED  
B.L.M. AZ STATE OFFICE  
SEP 14 1983  
07.45 A.M.  
PHOENIX, ARIZONA

Land Subdivision Location: Section 34, Township 1 North, Range 14 East, G.&S.R.M.

498614

STATE OF ARIZONA, County of Gila, ss:

I do hereby certify that the within instrument was filed and recorded at request of Inspiration Consolidated Copper Company

Date Aug. 25, 1983 Time 10:00 A. M., Docket 594 Official Records Page s 73 & 74

WITNESS my hand and official seal the day and year first above written.

MARY V. DE PAOLI, County Recorder

INDEXED  
MICROFILMED  
PAGED  
COMPLETED

By Jeri Gussow Deputy.

\$ 500  
10:00  
C

49462  
JGW

NOTICE OF INTENTION TO HOLD MILLSITE CLAIMS

STATE OF ARIZONA )  
                          ) ss.  
County of Gila    )

Thomas J. Montgomery, being duly sworn, deposes and says:

That he is a citizen of the United States and more than eighteen years of age, resides at Globe, in Gila County, Arizona, and is personally acquainted with the unpatented millsite claims listed in Exhibit "A", attached hereto and by this reference made a part hereof, situated in the Globe Mining District, Gila County, Arizona, the location notices of which are recorded in the office of the County Recorder of said County as set forth in said Exhibit "A".

That Inspiration Consolidated Copper Company holds and claims the millsites described in Exhibit "A", and intends to continue to use said claim-related sites for mining or milling purposes in connection with associated lode claims in the area.

Thomas J. Montgomery  
Thomas J. Montgomery  
Property Superintendent  
Inspiration Consolidated Copper  
Company

SUBSCRIBED AND SWORN to before me this 24th day of August, 1983.

Judy Bastin  
Notary Public

My commission expires:  
2 March 1987

RECEIVED  
B.L.M. AZ STATE OFFICE  
SEP 14 1983  
07.45 A.M.  
PHOENIX, ARIZONA



EXHIBIT "A" to Intention to Hold Millsite Claims subscribed and sworn to by THOMAS J. MONTGOMERY, dated 24 August 1983, relative to the following unpatented Millsite Claims situated in the Globe Mining District, Gila County, Arizona, the Location Notices of which are recorded in the office of the County Recorder of said County as follows:

<u>Claim Name</u>	<u>Recorded</u>		<u>B.L.M. Serial No.</u>
	<u>Docket</u>	<u>Page</u>	
Ralston 1	337	33	A MC 49462
Ralston 2	337	35	A MC 49463
Ralston 3	337	37	A MC 49464
Ralston 4	337	39	A MC 49465
Ralston 5	337	41	A MC 49466
Ralston 6	337	43	A MC 49467
Ralston 7	337	45	A MC 49468
Ralston 8	337	47	A MC 49469
Ralston 9	337	49	A MC 49470
Ralston 10	337	51	A MC 49471
Ralston 11	337	53	A MC 49472
Ralston 12	337	55	A MC 49473
Ralston 13	337	57	A MC 49474
Ralston 14	337	59	A MC 49475
Ralston 15	337	61	A MC 49476
Ralston 16	337	63	A MC 49477
Ralston 17	337	65	A MC 49478
Ralston 18	337	67	A MC 49479
Ralston 19	337	69	A MC 49480
Ralston 20	337	71	A MC 49481
Ralston 21	337	73	A MC 49482
Ralston 22	337	75	A MC 49483
Ralston 23	337	77	A MC 49484
Ralston 24	337	79	A MC 49485
Ralston 25	337	81	A MC 49486
Ralston 26	337	83	A MC 49487
Ralston 27	337	85	A MC 49488
Ralston 28	337	87	A MC 49489
Ralston 29	337	89	A MC 49490
Ralston 30	337	91	A MC 49491
Ralston 31	337	845	A MC 49492
Ralston 32	337	847	A MC 49493
Ralston 33	337	849	A MC 49494
Ralston 34	337	851	A MC 49495
Ralston 35	337	853	A MC 49496
Ralston 36	337	855	A MC 49497
Ralston 37	337	857	A MC 49498
Ralston 38	337	859	A MC 49499
Ralston 39	337	861	A MC 49500
Ralston 40	337	863	A MC 49501
Ralston 41	337	865	A MC 49502
Ralston 42	337	867	A MC 49503
Ralston 43	337	869	A MC 49504
Ralston 44	337	871	A MC 49505
Ralston 45	337	873	A MC 49506
Ralston 46	337	875	A MC 49507
Ralston 47	337	877	A MC 49508
Ralston 48	337	879	A MC 49509
Ralston 49	337	881	A MC 49510
Ralston 50	337	883	A MC 49511
Ralston 51	337	885	A MC 49512
Ralston 52	337	887	A MC 49513
Ralston 53	337	889	A MC 49514
Ralston 54	337	891	A MC 49515
Ralston 55	337	893	A MC 49516
Ralston 56	337	895	A MC 49517
Ralston 57	337	897	A MC 49518
Ralston 58	337	899	A MC 49519
Ralston 59	337	901	A MC 49520
Ralston 60	337	903	A MC 49521

RECEIVED  
B.L.M. AZ STATE OFFICE

SEP 14 1983

07.45 A.M.  
PHOENIX, ARIZONA (cont'd)

EXHIBIT "A"  
Page 2

Claim Name	Recorded Official Records		B.L.M. Serial No.
	Docket	Page	
Ralston 61	337	905	A MC 49522
Ralston 62	337	907	A MC 49523
Ralston 63	337	909	A MC 49524
Ralston 64	337	911	A MC 49525
Ralston 65	337	913	A MC 49526
Ralston 66	337	915	A MC 49527
Ralston 67	337	917	A MC 49528
Ralston 68	337	919	A MC 49529
Ralston 69	337	921	A MC 49530
Ralston 70	337	923	A MC 49531
Ralston 71	337	925	A MC 49532
Ralston 72	337	927	A MC 49533
Ralston 73	337	929	A MC 49534
Ralston 74	337	931	A MC 49535
Ralston 75	337	933	A MC 49536
Ralston 76	337	935	A MC 49537
Ralston 77	337	937	A MC 49538
Ralston 78	337	939	A MC 49539
Ralston 79	337	941	A MC 49540
Ralston 80	337	943	A MC 49541
Ralston 81	337	945	A MC 49542
Ralston 82	337	947	A MC 49543
Ralston 83	337	949	A MC 49544
Ralston 84	337	951	A MC 49545
Ralston 85	337	953	A MC 49546
Ralston 86	337	955	A MC 49547
Ralston 87	337	957	A MC 49548
Ralston 88	337	959	A MC 49549
Ralston 89	337	961	A MC 49550
Ralston 90	337	963	A MC 49551
Ralston 91	337	965	A MC 49552
Ralston 92	337	967	A MC 49553
Ralston 93	337	969	A MC 49554
Ralston 94	337	971	A MC 49555
Ralston 95	337	973	A MC 49556
Ralston 96	337	974	A MC 49557
Ralston 97	337	976	A MC 49558
Ralston 98	337	978	A MC 49559

RECEIVED  
B.L.M. AZ STATE OFFICE  
SEP 14 1983  
07.45 A.M.  
PHOENIX, ARIZONA

Land Subdivision Location: Sections 13, 14, 23 and 24,  
Township 1 North, Range 14 East,  
G. & S.R.M.

498617

\$500  
10:00  
C

STATE OF ARIZONA, County of Gila, ss;  
I do hereby certify that the within instrument was filed and recorded at request of Inspiration Consolidated Copper Company

Date Aug. 25, 1983 Time 10:00 A. M., Docket 594 Official Records Page 81 - 83

Records of Gila County, Arizona.

WITNESS my hand and official seal the day and year first above written.

INDEXED  
MICROFILMED  
By Mary V. De Paoli  
MARY V. DE PAOLI, County Recorder  
Deputy

bja

NOTICE OF INTENTION TO HOLD MILLSITE CLAIMS

STATE OF ARIZONA )  
                                  ) ss.  
County of Gila     )

Thomas J. Montgomery, being duly sworn, deposes and says:

That he is a citizen of the United States and more than eighteen years of age, resides at Globe, in Gila County, Arizona, and is personally acquainted with the unpatented millsite claims listed in Exhibit "A", attached hereto and by this reference made a part hereof, situated in the Globe Mining District, Gila County, Arizona, the location notices of which are recorded in the office of the County Recorder of said County as set forth in said Exhibit "A".

That Inspiration Consolidated Copper Company holds and claims the millsites described in Exhibit "A", and intends to continue to use said claim-related sites for mining or milling purposes in connection with associated lode claims in the area.

Thomas J. Montgomery  
Thomas J. Montgomery  
Property Superintendent  
Inspiration Consolidated Copper  
Company

SUBSCRIBED AND SWORN to before me this 24<sup>th</sup> day of August,  
19 83.

Judith Bastin  
Notary Public

My commission expires:  
2 March 1987

RECEIVED  
B.L.M. AZ STATE OFFICE  
SEP 14 1983  
07:45 A.M.  
PHOENIX, ARIZONA




EXHIBIT "A" to Intention to Hold Millsite Claims subscribed and sworn to by THOMAS J. MONTGOMERY, dated 24 August 1983, relative to the following unpatented Millsite Claims situated in the Globe Mining District, Gila County, Arizona, the Location Notices of which are recorded in the office of the County Recorder of said County as follows:

<u>Claim Name</u>	<u>Recorded Official Records</u>		<u>B.L.M. Serial No.</u>
	<u>Docket</u>	<u>Page</u>	
Camelback 1	336	851	A MC 49560
Camelback 2	336	853	A MC 49561
Camelback 3	336	855	A MC 49562
Camelback 4	336	857	A MC 49563
Camelback 5	336	859	A MC 49564
Camelback 6	336	861	A MC 49565
Camelback 7	336	863	A MC 49566
Camelback 8	336	865	A MC 49567
Camelback 9	336	867	A MC 49568
Camelback 10	336	869	A MC 49569
Camelback 11	339	681	A MC 49570
Camelback 12	339	683	A MC 49571
Camelback 13	339	685	A MC 49572
Camelback 14	339	687	A MC 49573
Camelback 15	339	689	A MC 49574
Camelback 16	339	691	A MC 49575
Camelback 17	339	693	A MC 49576

Land Subdivision Location: Sections 15 and 22, Township 1 North, Range 14 East, G.&S.R.M.

RECEIVED  
B.L.M. AZ STATE OFFICE  
SEP 14 1983  
07.45 A.M.  
PHOENIX, ARIZONA

8500  
10:00  
C

498622

STATE OF ARIZONA, County of Gila, ss;  
I do hereby certify that the within instrument was filed and recorded at request of **Inspiration Consolidated Copper Company**

Date **Aug. 25, 1983** Time **10:00 A.** M., Docket **594** Official Records Page **8 94 - 96**  
Records of Gila County, Arizona.

WITNESS my hand and official seal the day and year first above written.

MARY V. DE PAOLI, County Recorder

INDEXED  
MICROFILMED  
PAGED

By Jeni Gapsword, Deputy.  
COMPARED

RECEIVED  
B.L.M. AZ STATE OFFICE  
SEP 14 1983  
07.45 A.M.  
PHOENIX, ARIZONA

bje


NOTICE OF INTENTION TO HOLD MILLSITE CLAIMS

STATE OF ARIZONA )  
  ) ss.  
County of Gila )


Thomas J. Montgomery, being duly sworn, deposes and says:

That he is a citizen of the United States and more than eighteen years of age, resides at Globe, in Gila County, Arizona, and is personally acquainted with the unpatented millsite claims listed in Exhibit "A", attached hereto and by this reference made a part hereof, situated in the Globe Mining District, Gila County, Arizona, the location notices of which are recorded in the office of the County Recorder of said County as set forth in said Exhibit "A".

That Inspiration Consolidated Copper Company holds and claims the millsites described in Exhibit "A", and intends to continue to use said claim-related sites for mining or milling purposes in connection with associated lode claims in the area.

  
\_\_\_\_\_  
Thomas J. Montgomery  
Property Superintendent  
Inspiration Consolidated Copper  
Company

SUBSCRIBED AND SWORN to before me this 24th day of August, 19 83.

  
\_\_\_\_\_  
Notary Public

My commission expires:  
2 March 1987

RECEIVED  
B.L.M. AZ STATE OFFICE  
SEP 14 1983  
07.45 A.M.  
PHOENIX, ARIZONA






EXHIBIT "A" to Intention to Hold Millsite Claims subscribed and sworn to by THOMAS J. MONTGOMERY, dated 24 August 1983, relative to the following unpatented Millsite Claims situated in the Globe Mining District, Gila County, Arizona, the Location Notices of which are recorded in the office of the County Recorder of said County as follows:

<u>Claim Name</u>	<u>Recorded Official Records</u>		<u>B.L.M. Serial No.</u>
	<u>Docket</u>	<u>Page</u>	
Webster 1	320	548	A MC 49577
Webster 2	320	550	A MC 49578
Webster 3	320	552	A MC 49579
Webster 4	320	554	A MC 49580
Webster 5	320	556	A MC 49581
Webster 6	320	558	A MC 49582
Webster 7	320	560	A MC 49583
Webster 8	320	562	A MC 49584
Webster 9	320	564	A MC 49585
Webster 10	320	566	A MC 49586
Webster 11	320	568	A MC 49587
Webster 12	320	570	A MC 49588
Webster 13	320	572	A MC 49589
Webster 14	320	574	A MC 49590
Webster 15	320	576	A MC 49591
Webster 16	320	578	A MC 49592
Webster 17	320	580	A MC 49593
Webster 18	320	582	A MC 49594
Webster 19	320	584	A MC 49595
Webster 20	320	586	A MC 49596
Webster 21	320	588	A MC 49597
Webster 22	320	590	A MC 49598
Webster 23	320	592	A MC 49599
Webster 24	320	594	A MC 49600
Webster 25	320	596	A MC 49601
Webster 26	320	598	A MC 49602
Webster 27	320	600	A MC 49603
Webster 28	320	602	A MC 49604
Webster 29	320	604	A MC 49605
Webster 30	320	606	A MC 49606
Webster 31	320	608	A MC 49607
Webster 32	320	610	A MC 49608
Webster 33	320	612	A MC 49609
Webster 34	320	614	A MC 49610
Webster 35	320	616	A MC 49611
Webster 36	320	618	A MC 49612
Webster 37	320	620	A MC 49613
Webster 38	320	622	A MC 49614
Webster 39	320	624	A MC 49615
Webster 40	320	626	A MC 49616
Webster 41	320	628	A MC 49617
Webster 42	320	630	A MC 49618
Webster 43	320	632	A MC 49619
Webster 44	320	634	A MC 49620
Webster 45	320	636	A MC 49621
Webster 46	320	638	A MC 49622
Webster 47	323	813	A MC 49623
Webster 48	323	814	A MC 49624

Land Subdivision Location: Section 13, Township 1 North,  
Range 14 East, G.&S.R.M.

RECEIVED  
B.L.M. AZ STATE OFFICE  
SEP 14 1983  
07.45 A.M.  
PHOENIX, ARIZ.

\$500  
10:00  
c

498621

STATE OF ARIZONA, County of Gila, ss;

I do hereby certify that the within instrument was filed and recorded at request of Inspiration Consolidated Copper Company

Date Aug. 25, 1983 Time 10:00 A. M., Docket 594 Official Records Page 8 91 - 93  
Records of Gila County, Arizona.

WITNESS my hand and official seal the day and year first above written.

MARY V. DE PAOLI, County Recorder

INDEXED  
MICROFILMED By Jeri Lipsword, Deputy.  
PAGE COMPARED

RECEIVED  
B.L.M. AZ STATE OFFICE  
SEP 14 1983  
07.45 A.M.  
PHOENIX, ARIZONA

AFFIDAVIT OF PERFORMANCE OF ANNUAL WORK

STATE OF ARIZONA )  
                          ) ss.  
County of Gila     )

*Updated*  
*J*

Thomas J. Montgomery, being duly sworn, deposes and says:

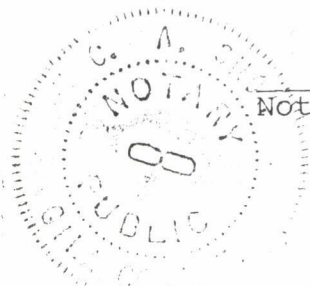
That he is a citizen of the United States and more than eighteen years of age, resides at Globe, in Gila County, Arizona, and is personally acquainted with the unpatented mining claims listed in Exhibit "A", attached hereto and by this reference made a part hereof, situated in the Globe Mining District, Gila County, Arizona, the location notices of which are recorded in the office of the County Recorder of said County as set forth in said Exhibit "A".

That between September 1, 1981, and September 1, 1982, at least one hundred dollars (\$100.00) worth of work and improvements per claim were done and performed upon said claims, not including the location work of said claims; that said work and improvements were done and performed for the benefit of all of the claims listed in said Exhibit "A", and all of said claims are contiguous.

Such work and improvements were made by and at the expense of Inspiration Consolidated Copper Company, owner of said claims, for the purpose of complying with the laws of the United States pertaining to assessment or annual work; and Bryant Construction Company of Superior, Arizona, were the persons employed by Inspiration Consolidated Copper Company and who performed said labor, and did said work and improvements, the same being as follows, to-wit: Access road and preparation of drill site.

*Thomas J. Montgomery*  
\_\_\_\_\_  
Thomas J. Montgomery

SUBSCRIBED AND SWORN to before me this 3rd day of September, 1982.



*G. A. S.*  
\_\_\_\_\_  
Notary Public

My commission expires:  
My Commission Expires July 8, 1985

RECEIVED  
B. L. M. AZ STATE OFFICE

SEP 27 1982

07:45 A. M.  
PHOENIX, ARIZONA

EXHIBIT "A" to Affidavit of Performance of Annual Work subscribed and sworn to by Thomas J. Montgomery, dated 3 September 1982 relative to the following unpatented mining claims situated in the Globe Mining District, Gila County, Arizona, the location notices of which are recorded in the office of the County Recorder of said County as follows:

CLAIM NAME	RECORDED		B.L.M. Serial No.
	Docket	Page	
Stead 1	270	550	A MC 49212
Stead 2	270	551	A MC 49213
Stead 3	270	552	A MC 49214
Stead 4	270	553	A MC 49215
Stead 5	270	554	A MC 49216
Stead 6	270	555	A MC 49217
Stead 7	270	556	A MC 49218
Stead 8	270	557	A MC 49219
Stead 9	270	558	A MC 49220
Stead 10	270	559	A MC 49221
Stead 11	270	560	A MC 49222
Stead 12	270	561	A MC 49223
Stead 13	270	562	A MC 49224
Stead 14	270	563	A MC 49225
Stead 15	270	564	A MC 49226
Stead 16	270	565	A MC 49227
Stead 17	270	566	A MC 49228
Stead 18	270	567	A MC 49229
Stead 19	270	568	A MC 49230
Stead 20	270	569	A MC 49231
Stead 21	270	570	A MC 49232
Stead 22	270	571	A MC 49233
Stead 23	270	572	A MC 49234
Stead 24	270	573	A MC 49235
Stead 25	270	574	A MC 49236
Stead 26	270	575	A MC 49237

RECEIVED  
B.L.M. AZ STATE OFFICE  
SEP 27 1982  
07:45 A.M.  
PHOENIX, ARIZONA

Land Subdivision Location: Sections 10, 15 and 22, Township 1 North, Range 15 East, G.&S.R.M.

487713

11500  
2:30

STATE OF ARIZONA, County of Gila, ss:  
I do hereby certify that the within instrument was filed and recorded at request of  
Date Sept. 8, 1982 Time 2:30 P. M., Docket 571  
Records of Gila County, Arizona.  
WITNESS my hand and official seal the day and year first above written.

Inspiration Consolidated Company  
Official Records Page 193 &

MARY V. DE PAOLI, County Recorder  
By *Jeri Lipsword* Dep

INDEXED  
MICROFILMED  
PAGED  
COMPARED

STATE OF ARIZONA, County of Gila, ss: I, the undersigned, do hereby certify that the within instrument is filed and recorded at request of Inspir on Consolidated Copper Co.

Date Aug. 25, 1982 Time 8:45 A. M., Docket 569 Official Records Page S 883 & 884  
Records of Gila County, Arizona.

WITNESS my hand and official seal the day and year first above written.

**INDEXED** MARY V. DE PAOLI, County Recorder

**MICROFILMED** By Jeri Lipsword Deputy.  
**COMPARED PAGED**

NOTICE OF INTENTION TO HOLD MILLSITE CLAIMS

49238-49257

STATE OF ARIZONA )  
County of Gila ) ss.

Thomas J. Montgomery, being duly sworn, deposes and says:

That he is a citizen of the United States and more than eighteen years of age, resides at Globe, in Gila County, Arizona, and is personally acquainted with the unpatented millsite claims listed in Exhibit "A", attached hereto and by this reference made a part hereof, situated in the Globe Mining District, Gila County, Arizona, the location notices of which are recorded in the office of the County Recorder of said County as set forth in said Exhibit "A".

That Inspiration Consolidated Copper Company holds and claims the millsites described in Exhibit "A", and intends to continue to use said claim-related sites for mining or milling purposes in connection with associated lode claims in the area.

Thomas J. Montgomery  
Thomas J. Montgomery  
Property Superintendent  
Inspiration Consolidated Copper Company

SUBSCRIBED AND SWORN to before me this 24<sup>th</sup> day of August, 1982.

E. A. Sued  
Notary Public

My commission expires:  
My Commission Expires July 8, 1985

RECEIVED  
B.L.M. AZ STATE OFFICE  
SEP 10 1982  
07.45 A.M.  
PHOENIX, ARIZONA




Exhibit "A" to Intention to Hold Millsite Claims subscribed and sworn to by THOMAS J. MONTGOMERY, dated 24 August 1982, relative to the following unpatented Millsite Claims situated in the Globe Mining District, Gila County, Arizona, the Location Notices of which are recorded in the office of the County Recorder of said County as follows:

CLAIM NAME	RECORDED Official Records		AMENDED Official Records		B.L.M. Serial No.
	Docket	Page	Docket	Page	
B.C. No. 1	254	152			A MC 49238
B.C. No. 2	254	153			A MC 49239
B.C. No. 3	254	154			A MC 49240
B.C. No. 4	254	155			A MC 49241
B.C. No. 5	254	156			A MC 49242
B.C. No. 6	254	157			A MC 49243
B.C. No. 7	254	158			A MC 49244
B.C. No. 8	254	159			A MC 49245
B.C. No. 9	254	160	316	318	A MC 49246
B.C. No. 10	254	161			A MC 49247
B.C. No. 11	254	162			A MC 49248
B.C. No. 12	254	163			A MC 49249
B.C. No. 13	254	164	316	316	A MC 49250
B.C. No. 14	254	165			A MC 49251
B.C. No. 15	268	594			A MC 49252
B.C. No. 16	268	595			A MC 49253
B.C. No. 17	268	596			A MC 49254
B.C. No. 18	268	597			A MC 49255
B.C. No. 19	268	598			A MC 49256
B.C. No. 20	268	599			A MC 49257

Land Subdivision Location: Section 23, Township 1 North, Range 14 East, Gila & Salt River Base and Meridian.

RECEIVED  
B.L.M. AZ STATE OFFICE

SEP 10 1982

07.45 A.M.  
PHOENIX, ARIZONA

STATE OF ARIZONA, County of Gila, ss; I do hereby certify that the within instrument was filed and recorded at request of Inspiration Consolidated Copper Co.

Date Aug. 25, 1982 Time 8:45 A. M., Docket 569 Official Records Page s 885 & 886

Records of Gila County, Arizona.

WITNESS my hand and official seal the day and year first above written.

MARY V. DE PAOLI, County Recorder

INDEXED MICROFILMED

By *Jeri Tisword*

PAGED Deputy. COMPARED

NOTICE OF INTENTION TO HOLD MILLSITE CLAIMS

49258-49277  
49439-49456

STATE OF ARIZONA )  
County of Gila ) ss.

Thomas J. Montgomery, being duly sworn, deposes and says:

That he is a citizen of the United States and more than eighteen years of age, resides at Globe, in Gila County, Arizona, and is personally acquainted with the unpatented millsite claims listed in Exhibit "A", attached hereto and by this reference made a part hereof, situated in the Globe Mining District, Gila County, Arizona, the location notices of which are recorded in the office of the County Recorder of said County as set forth in said Exhibit "A".

That Inspiration Consolidated Copper Company holds and claims the millsites described in Exhibit "A", and intends to continue to use said claim-related sites for mining or milling purposes in connection with associated lode claims in the area.

*Thomas J. Montgomery*  
Thomas J. Montgomery  
Property Superintendent  
Inspiration Consolidated Copper  
Company

SUBSCRIBED AND SWORN to before me this 24<sup>th</sup> day of August, 1982.

*R. A. S...*  
Notary Public

My commission expires:

My Commission Expires July 8, 1985

RECEIVED  
B.L.M. AZ STATE OFFICE

SEP 10 1982

07.45 A.M.  
PHOENIX, ARIZONA




EXHIBIT "A" to Intention to Hold Millsite Claims subscribed and sworn to by THOMAS J. MONTGOMERY, dated 24 August 1982, relative to the following unpatented Millsite Claims situated in the Globe Mining District, Gila County, Arizona, the Location Notices of which are recorded in the office of the County Recorder of said County as follows:

B.L.M. Serial No.	Claim Name	Original Location Official Records		Amended Location Official Records	
		Docket	Page	Docket	Page
A MC 49258	IL 1	216	368	344	664
A MC 49259	IL 2	216	369	344	666
A MC 49260	IL 3	216	370	344	668
A MC 49261	IL 4	216	371	344	670
A MC 49262	IL 7	216	374	344	672
A MC 49263	IL 8	216	375	344	674
A MC 49264	IL 9	216	376	344	676
A MC 49265	IL 10	216	377	344	678
A MC 49266	IL 11	216	378	344	680
A MC 49267	IL 12	216	379	344	682
A MC 49268	IL 14	216	381	344	684
A MC 49269	IL 21	216	383	344	686
A MC 49270	IL 22	216	389	344	688
A MC 49271	IL 23	216	390	344	690
A MC 49272	IL 24	216	391	344	692
A MC 49273	IL 25	216	392	344	694
A MC 49274	IL 26	216	393	344	696
A MC 49275	IL 30	216	397	344	698
A MC 49276	IL 32	216	399	344	700
A MC 49277	IL 33	216	400	344	702
A MC 49439	Ridge 1	344	628		
A MC 49440	Ridge 2	344	630		
A MC 49441	Ridge 3	344	632		
A MC 49442	Ridge 4	344	634		
A MC 49443	Ridge 5	344	636		
A MC 49444	Ridge 6	344	638		
A MC 49445	Ridge 7	344	640		
A MC 49446	Ridge 8	344	642		
A MC 49447	Ridge 9	344	644		
A MC 49448	Ridge 10	344	646		
A MC 49449	Ridge 11	344	648		
A MC 49450	Ridge 12	344	650		
A MC 49451	Ridge 13	344	652		
A MC 49452	Ridge 14	344	654		
A MC 49453	Ridge 15	344	656		
A MC 49454	Ridge 16	344	658		
A MC 49455	Ridge 17	344	660		
A MC 49456	Ridge 18	344	662		

Land Subdivision Location: Sections 25, 26, 35 and 36,  
Township 1 North, Range 14 East,  
G.&S.R.M.

RECEIVED  
B.L.M. AZ STATE OFFICE

SEP 10 1982

07.45 A.M.  
PHOENIX, ARIZONA



STATE OF ARIZONA, County of Gila, ss;  
I do hereby certify that the within instrument was filed and recorded at request of Inspiration Consolidated Copper Co

Date Aug. 25, 1982 Time 8:45 A. M., Docket 569 Official Records Page s 897 & 898  
Records of Gila County, Arizona.

WITNESS my hand and official seal the day and year first above written.

INDEXED

MARY V. DE PAOLI, County Recorder

MICROFILMED  
COMPARED PAGED

By Jeri Lipsword, Deputy.

NOTICE OF INTENTION TO HOLD MILLSITE CLAIMS

49278-49313

STATE OF ARIZONA )  
County of Gila ) ss.

Thomas J. Montgomery, being duly sworn, deposes and says:

That he is a citizen of the United States and more than eighteen years of age, resides at Globe, in Gila County, Arizona, and is personally acquainted with the unpatented millsite claims listed in Exhibit "A", attached hereto and by this reference made a part hereof, situated in the Globe Mining District, Gila County, Arizona, the location notices of which are recorded in the office of the County Recorder of said County as set forth in said Exhibit "A".

That Inspiration Consolidated Copper Company holds and claims the millsites described in Exhibit "A", and intends to continue to use said claim-related sites for mining or milling purposes in connection with associated lode claims in the area.

RECEIVED  
B.L.M. AZ STATE OFFICE  
SEP 10 1982  
07.45 A.M.  
PHOENIX, ARIZONA

Thomas J. Montgomery  
Thomas J. Montgomery  
Property Superintendent  
Inspiration Consolidated Copper Company

SUBSCRIBED AND SWORN to before me this 24<sup>th</sup> day of August, 1982.

A. A. Snow  
Notary Public

My commission expires:

My Commission Expires July 8, 1985




EXHIBIT "A" to Intention to Hold Mining Claims subscribed and sworn to by THOMAS J. MONTGOMERY, dated 24 August 1982, relative to the following unpatented Millsite Claims situated in the Globe Mining District, Gila County, Arizona, the Location Notices of which are recorded in the office of the County Recorder of said County as follows:

B.L.M. Serial No.	Claim Name	Original Location Official Records		Amended Location Official Records	
		Docket	Page	Docket	Page
A MC 49278	IL 40	216	408	299	167
A MC 49279	IL 42	216	410	299	169
A MC 49280	IL 43	216	411	299	171
A MC 49281	IL 44	216	412	299	173
A MC 49282	IL 45	216	413	299	175
A MC 49283	IL 46	216	414	299	177
A MC 49284	IL 47	216	415	299	179
A MC 49285	IL 49	216	417	299	181
A MC 49286	IL 50	216	418		
A MC 49287	IL 52	216	420		
A MC 49288	IL 53	216	421	299	183
A MC 49289	IL 54	216	422		
A MC 49290	IL 55	216	423	299	185
A MC 49291	IL 56	216	424		
A MC 49292	IL 58	216	426		
A MC 49293	IL 59	216	427	299	187
A MC 49294	IL 62	216	430	299	189
A MC 49295	IL 64	216	432		
A MC 49296	IL 65	216	433	299	191
A MC 49297	IL 66	216	434		
A MC 49298	IL 67	216	435	299	193
A MC 49299	IL 68	216	436		
A MC 49300	IL 69	216	437		
A MC 49301	IL 70	216	438		
A MC 49302	IL 71	216	439		
A MC 49303	IL 72	216	440		
A MC 49304	IL 73	216	441		
A MC 49305	IL 74	216	442		
A MC 49306	IL 75	216	443		
A MC 49307	IL 76	216	444		
A MC 49308	IL 77	216	445		
A MC 49309	IL 78	216	446	299	195
A MC 49310	IL 79	216	447	299	197
A MC 49311	IL 80	216	448		
A MC 49312	IL 81	216	449		
A MC 49313	IL 82	216	450		

Land Subdivision Location: Sections 34 and 35, Township 1 North, Range 14 East, G.&S.R.M.

RECEIVED  
B.L.M. AZ STATE OFFICE

SEP 10 1982

07.45 A.M.  
PHOENIX, ARIZONA

NOTICE OF INTENTION TO HOLD MILLSITE CLAIMS

STATE OF ARIZONA )  
                          ) ss.  
County of Gila     )

Thomas J. Montgomery, being duly sworn, deposes and says:

That he is a citizen of the United States and more than eighteen years of age, resides at Globe, in Gila County, Arizona, and is personally acquainted with the unpatented millsite claims listed in Exhibit "A", attached hereto and by this reference made a part hereof, situated in the Globe Mining District, Gila County, Arizona, the location notices of which are recorded in the office of the County Recorder of said County as set forth in said Exhibit "A".

That Inspiration Consolidated Copper Company holds and claims the millsites described in Exhibit "A", and intends to continue to use said claim-related sites for mining or milling purposes in connection with associated lode claims in the area.

*Thomas J. Montgomery*  
Thomas J. Montgomery  
Property Superintendent  
Inspiration Consolidated Copper  
Company

SUBSCRIBED AND SWORN to before me this 24<sup>th</sup> day of August, 1982.

My commission expires:  
My Commission Expires July 8, 1985

*A. A. Sured*  
Notary Public

RECEIVED  
B.L.M. AZ STATE OFFICE  
SEP 10 1982  
07.45 A.M.  
PHOENIX, ARIZONA




EXHIBIT "A" to Intention to Hold Mining Claims subscribed and sworn to by THOMAS J. MONTGOMERY, dated 24 August 1982, relative to the following unpatented Millsite Claims situated in the Globe Mining District, Gila County, Arizona, the location notices of which are recorded in the office of the County Recorder of said County as follows:

B.L.M. Serial No.	Claim Name	Original Location Official Records		Amended Location Official Records	
		Docket	Page	Docket	Page
A MC 49314	IL 88	216	516		
A MC 49315	IL 89	216	517		
A MC 49316	IL 90	216	518		
A MC 49317	IL 91	216	519		
A MC 49318	IL 92	216	520		
A MC 49319	IL 93	216	521		
A MC 49320	IL 94	216	522		
A MC 49321	IL 95	216	523		
A MC 49322	IL 96	216	524		
A MC 49323	IL 97	216	525		
A MC 49324	IL 98	216	526		
A MC 49325	IL 99	216	527		
A MC 49326	IL 100	216	528		
A MC 49327	IL 101	216	529		
A MC 49328	IL 102	216	530		
A MC 49329	IL 103	216	531		
A MC 49330	IL 106	216	534		
A MC 49331	IL 107	216	535		
A MC 49332	IL 108	216	536		
A MC 49333	IL 109	216	537		
A MC 49334	IL 110	216	538		
A MC 49335	IL 111	216	539		
A MC 49336	IL 112	216	540		
A MC 49337	IL 113	216	541		
A MC 49338	IL 114	216	542		
A MC 49339	IL 115	216	543		
A MC 49340	IL 116	216	544		
A MC 49341	IL 117	216	545		
A MC 49342	IL 118	216	546		
A MC 49343	IL 119	216	547		
A MC 49344	IL 120	216	550		
A MC 49345	IL 121	216	551	305	422
A MC 49346	IL 122	216	552		
A MC 49347	IL 123	216	553	305	421
A MC 49348	IL 124	216	554		
A MC 49349	IL 125	216	555		
A MC 49350	IL 126	216	556		
A MC 49351	IL 127	216	557		
A MC 49352	IL 128	216	558		
A MC 49353	IL 129	216	559		
A MC 49354	IL 130	216	560		
A MC 49355	IL 131	216	561		
A MC 49356	IL 132	216	562		
A MC 49357	IL 133	216	563		
A MC 49358	IL 134	216	564		
A MC 49359	IL 135	216	565		
A MC 49360	IL 136	216	566		
A MC 49361	IL 137	216	567		
A MC 49362	IL 138	216	568		
A MC 49363	IL 139	216	569		

(Cont'd)

RECEIVED  
B.L.M. AZ STATE OFFICE

SEP 10 1982

07.45 A.M.  
PHOENIX, ARIZONA

EXHIBIT "A"  
Page 2

Serial No.	Claim Name	Original Location Official Records		Amended Location Official Records	
		Docket	Page	Docket	Page
A MC 49364	IL 143	216	573	305	420
A MC 49365	IL 144	216	574	305	419
A MC 49366	IL 145	216	575	305	418
A MC 49367	IL 146	216	576		
A MC 49368	IL 147	216	577		
A MC 49369	IL 148	216	578		
A MC 49370	IL 149	216	579		
A MC 49371	IL 150	216	579-A		
A MC 49372	IL 151	216	580		
A MC 49373	IL 152	216	581		
A MC 49374	IL 153	216	582		
A MC 49375	IL 154	216	583		
A MC 49376	IL 155	216	584		
A MC 49377	IL 156	216	585		
A MC 49378	IL 157	216	586		
A MC 49379	IL 158	216	587		
A MC 49380	IL 159	216	588		
A MC 49381	IL 160	216	589		
A MC 49382	IL 161	216	590		
A MC 49383	IL 162	216	591		
A MC 49384	IL 163	216	592		
A MC 49385	IL 168	216	597	305	417
A MC 49386	IL 170	216	599		
A MC 49387	IL 172	216	601		
A MC 49388	IL 174	216	603		
A MC 49390	IL 176	216	605		
A MC 49392	IL 178	216	607		
A MC 49394	IL 180	216	609		
A MC 49396	IL 182	216	611		
A MC 49398	IL 184	216	613		
A MC 49409	IL 200	216	548		
A MC 49410	IL 201	216	549		
A MC 49411	IL 202	230	605		
A MC 49412	IL 203	230	606		
A MC 49413	IL 204	230	607		
A MC 49414	IL 205	230	608		
A MC 49415	IL 206	230	609		
A MC 49416	IL 207	230	610		
A MC 49417	IL 208	230	611		
A MC 49418	IL 209	230	612		
A MC 49419	IL 210	230	613		
A MC 49420	IL 211	230	614		
A MC 49421	IL 212	230	615		
A MC 49422	IL 213	230	616		
A MC 49423	IL 214	230	617		
A MC 49424	IL 215	230	618		
A MC 49425	IL 216	230	619		
A MC 49426	IL 217	230	620		
A MC 49427	IL 218	230	621		
A MC 49428	IL 219	230	622		
A MC 49429	IL 304	299	216		
A MC 49430	IL 305	299	217		
A MC 49431	IL 306	299	218		
A MC 49432	IL 307	299	219		
A MC 49433	IL 308	299	220		
A MC 49434	IL 309	299	221		
A MC 49436	IL 311	305	415		
A MC 49437	IL 312	305	416		
A MC 49438	IL 313	308	973		

RECEIVED  
B.L.M. AZ STATE OFFICE  
SEP 10 1982  
07.45 A.M.  
PHOENIX, ARIZONA

Land Subdivision Location: Sections 33 and 34, Township 1 North,  
Range 14 East, G.&S.R.M.; Sections 33 and 34, Township 1  
South, Range 14 East, G.&S.R.M.

487043

STATE OF ARIZONA, County of Gila, ss;

I do hereby certify that the within instrument was filed and recorded at request of Inspiration Consolidated Copper Co.

Date Aug. 25, 1982 Time 8:45 A. M., Docket 569 Official Records Page s 891 - 894  
Records of Gila County, Arizona.

WITNESS my hand and official seal the day and year first above written.

MARY V. DE PAOLI, County Recorder

INDEXED  
MICROFILMED  
PAGED

By Jeri Lysowad Deputy.

COMPARED

RECEIVED  
B.L.M. AZ STATE OFFICE

SEP 10 1982

07.45 A.M.  
PHOENIX, ARIZONA

9:50  
8:45  
C

STATE OF ARIZONA, County of Gila, ss;

I do hereby certify that the within instrument was filed and recorded at request of Inspiration Consolidated Copper Co.

Date Aug. 25, 1982 Time 8:45 A. M., Docket 569 Official Records Page S 895 & 896  
Records of Gila County, Arizona.

WITNESS my hand and official seal the day and year first above written.

INDEXED

MARY V. DE PAOLI, County Recorder

MICROFILMED

By Jeri Lipsword, Deputy.

PAGED

COMPARED

NOTICE OF INTENTION TO HOLD MILLSITE CLAIMS

49457-49461

STATE OF ARIZONA )  
                          ) ss.  
County of Gila     )

Thomas J. Montgomery, being duly sworn, deposes and says:

That he is a citizen of the United States and more than eighteen years of age, resides at Globe, in Gila County, Arizona, and is personally acquainted with the unpatented millsite claims listed in Exhibit "A", attached hereto and by this reference made a part hereof, situated in the Globe Mining District, Gila County, Arizona, the location notices of which are recorded in the office of the County Recorder of said County as set forth in said Exhibit "A".

That Inspiration Consolidated Copper Company holds and claims the millsites described in Exhibit "A", and intends to continue to use said claim-related sites for mining or milling purposes in connection with associated lode claims in the area.

RECEIVED  
B.L.M. AZ STATE OFFICE  
SEP 10 1982  
07.45 A.M.  
PHOENIX, ARIZONA

Thomas J. Montgomery  
Thomas J. Montgomery  
Property Superintendent  
Inspiration Consolidated Copper  
Company

SUBSCRIBED AND SWORN to before me this 24<sup>th</sup> day of August, 1982.

E. A. Snow  
Notary Public

My commission expires:

My Commission Expires July 8, 1985




EXHIBIT "A" to Intention to Hold Mining Claims subscribed and sworn to by THOMAS J. MONTGOMERY, dated 24 August 1982, relative to the following unpatented Millsite Claims situated in the Globe Mining District, Gila County, Arizona, the Location Notices of which are recorded in the office of the County Recorder of said County as follows:

<u>Claim Name</u>	<u>Recorded Official Records</u>		<u>B.L.M. Serial No.</u>
	<u>Docket</u>	<u>Page</u>	
CROW MILL SITE 1	299	199	A MC 49457
CROW MILL SITE 2	299	200	A MC 49458
CROW MILL SITE 3	299	201	A MC 49459
CROW MILL SITE 4	299	202	A MC 49460
CROW MILL SITE 5	299	203	A MC 49461

Land Subdivision Location: Section 34, Township 1 North,  
Range 14 East, G.&S.R.M.

RECEIVED  
B.L.M. AZ STATE OFFICE

SEP 10 1982

07.45 A.M.  
PHOENIX, ARIZONA



487037

STATE OF ARIZONA, County of Gila, ss;

I do hereby certify that the within instrument was filed and recorded at request of Inspir on Consolidated Copper Company

Date Aug. 25, 1982 Time 8:45 A. M., Docket 569 Official Records Page s 878 - 880

Records of Gila County, Arizona.

WITNESS my hand and official seal the day and year first above written.

MARY V. DE PAOLI, County Recorder

MICROFILMED

PAGED Deputy.

COMPARED

By Jeri Lisswood,

NOTICE OF INTENTION TO HOLD MILLSITE CLAIMS

49462-49559

STATE OF ARIZONA )  
County of Gila ) ss.

Thomas J. Montgomery, being duly sworn, deposes and says:

That he is a citizen of the United States and more than eighteen years of age, resides at Globe, in Gila County, Arizona, and is personally acquainted with the unpatented millsite claims listed in Exhibit "A", attached hereto and by this reference made a part hereof, situated in the Globe Mining District, Gila County, Arizona, the location notices of which are recorded in the office of the County Recorder of said County as set forth in said Exhibit "A".

That Inspiration Consolidated Copper Company holds and claims the millsites described in Exhibit "A", and intends to continue to use said claim-related sites for mining or milling purposes in connection with associated lode claims in the area.

RECEIVED  
B.L.M. AZ STATE OFFICE  
SEP 10 1982  
07.45 A.M.  
PHOENIX, ARIZONA

Thomas J. Montgomery  
Thomas J. Montgomery  
Property Superintendent  
Inspiration Consolidated Copper Company

SUBSCRIBED AND SWORN to before me this 24th day of August, 1982.

R. A. [Signature]  
Notary Public

My commission expires:

My Commission Expires July 8, 1985




EXHIBIT "A" to Intention to Hold Millsite Claims subscribed and sworn to by THOMAS J. MONTGOMERY, dated 24 August 1982, relative to the following unpatented Millsite Claims situated in the Globe Mining District, Gila County, Arizona, the Location Notices of which are recorded in the office of the County Recorder of said County as follows:

<u>Claim Name</u>	<u>Recorded Official Records</u>		<u>B.L.M. Serial No.</u>
	<u>Docket</u>	<u>Page</u>	
Ralston 1	337	33	A MC 49462
Ralston 2	337	35	A MC 49463
Ralston 3	337	37	A MC 49464
Ralston 4	337	39	A MC 49465
Ralston 5	337	41	A MC 49466
Ralston 6	337	43	A MC 49467
Ralston 7	337	45	A MC 49468
Ralston 8	337	47	A MC 49469
Ralston 9	337	49	A MC 49470
Ralston 10	337	51	A MC 49471
Ralston 11	337	53	A MC 49472
Ralston 12	337	55	A MC 49473
Ralston 13	337	57	A MC 49474
Ralston 14	337	59	A MC 49475
Ralston 15	337	61	A MC 49476
Ralston 16	337	63	A MC 49477
Ralston 17	337	65	A MC 49478
Ralston 18	337	67	A MC 49479
Ralston 19	337	69	A MC 49480
Ralston 20	337	71	A MC 49481
Ralston 21	337	73	A MC 49482
Ralston 22	337	75	A MC 49483
Ralston 23	337	77	A MC 49484
Ralston 24	337	79	A MC 49485
Ralston 25	337	81	A MC 49486
Ralston 26	337	83	A MC 49487
Ralston 27	337	85	A MC 49488
Ralston 28	337	87	A MC 49489
Ralston 29	337	89	A MC 49490
Ralston 30	337	91	A MC 49491
Ralston 31	337	845	A MC 49492
Ralston 32	337	847	A MC 49493
Ralston 33	337	849	A MC 49494
Ralston 34	337	851	A MC 49495
Ralston 35	337	853	A MC 49496
Ralston 36	337	855	A MC 49497
Ralston 37	337	857	A MC 49498
Ralston 38	337	859	A MC 49499
Ralston 39	337	861	A MC 49500
Ralston 40	337	863	A MC 49501
Ralston 41	337	865	A MC 49502
Ralston 42	337	367	A MC 49503
Ralston 43	337	869	A MC 49504
Ralston 44	337	871	A MC 49505
Ralston 45	337	373	A MC 49506
Ralston 46	337	375	A MC 49507
Ralston 47	337	377	A MC 49508
Ralston 48	337	879	A MC 49509
Ralston 49	337	381	A MC 49510
Ralston 50	337	883	A MC 49511
Ralston 51	337	885	A MC 49512
Ralston 52	337	387	A MC 49513
Ralston 53	337	389	A MC 49514
Ralston 54	337	891	A MC 49515
Ralston 55	337	393	A MC 49516
Ralston 56	337	895	A MC 49517
Ralston 57	337	397	A MC 49518
Ralston 58	337	399	A MC 49519
Ralston 59	337	901	A MC 49520
Ralston 60	337	903	A MC 49521

(Cont'd)

B.L.M. AZ STATE OFFICE

RECEIVED

SEP 10 1982

07.45 A.M.

PHOENIX, ARIZONA

EXHIBIT "A"  
Page 2

<u>Claim Name</u>	<u>Recorded Official Records</u>		<u>B.L.M. Serial No.</u>
	<u>Docket</u>	<u>Page</u>	
Ralston 61	337	905	A MC 49522
Ralston 62	337	907	A MC 49523
Ralston 63	337	909	A MC 49524
Ralston 64	337	911	A MC 49525
Ralston 65	337	913	A MC 49526
Ralston 66	337	915	A MC 49527
Ralston 67	337	917	A MC 49528
Ralston 68	337	919	A MC 49529
Ralston 69	337	921	A MC 49530
Ralston 70	337	923	A MC 49531
Ralston 71	337	925	A MC 49532
Ralston 72	337	927	A MC 49533
Ralston 73	337	929	A MC 49534
Ralston 74	337	931	A MC 49535
Ralston 75	337	933	A MC 49536
Ralston 76	337	935	A MC 49537
Ralston 77	337	937	A MC 49538
Ralston 78	337	939	A MC 49539
Ralston 79	337	941	A MC 49540
Ralston 80	337	943	A MC 49541
Ralston 81	337	945	A MC 49542
Ralston 82	337	947	A MC 49543
Ralston 83	337	949	A MC 49544
Ralston 84	337	951	A MC 49545
Ralston 85	337	953	A MC 49546
Ralston 86	337	955	A MC 49547
Ralston 87	337	957	A MC 49548
Ralston 88	337	959	A MC 49549
Ralston 89	337	961	A MC 49550
Ralston 90	337	963	A MC 49551
Ralston 91	337	965	A MC 49552
Ralston 92	337	967	A MC 49553
Ralston 93	337	969	A MC 49554
Ralston 94	337	971	A MC 49555
Ralston 95	337	973	A MC 49556
Ralston 96	337	974	A MC 49557
Ralston 97	337	976	A MC 49558
Ralston 98	337	978	A MC 49559

Land Subdivision Location: Sections 13, 14, 23 and 24,  
Township 1 North, Range 14 East,  
G.&S.R.M.

RECEIVED  
B.L.M. AZ STATE OFFICE  
SEP 10 1982  
07.45 A.M.  
PHOENIX, ARIZONA

STATE OF ARIZONA, County of Gila, ss; I do hereby certify that the within instrument filed and recorded at request of Inspir on Consolidated Copper Co.

Date Aug. 25, 1982 Time 8:45 A. M., Docket 569 Official Records Page S 889 & 890

Records of Gila County, Arizona.

WITNESS my hand and official seal the day and year first above written.

INDEXED

MARY V. DE PAOLI, County Recorder

MICROFILMED

By *Jan Lipsword*, Deputy.

COMPARED

PAGED

NOTICE OF INTENTION TO HOLD MILLSITE CLAIMS

49560-49576

STATE OF ARIZONA )  
County of Gila ) ss.

Thomas J. Montgomery, being duly sworn, deposes and says:

That he is a citizen of the United States and more than eighteen years of age, resides at Globe, in Gila County, Arizona, and is personally acquainted with the unpatented millsite claims listed in Exhibit "A", attached hereto and by this reference made a part hereof, situated in the Globe Mining District, Gila County, Arizona, the location notices of which are recorded in the office of the County Recorder of said County as set forth in said Exhibit "A".

That Inspiration Consolidated Copper Company holds and claims the millsites described in Exhibit "A", and intends to continue to use said claim-related sites for mining or milling purposes in connection with associated lode claims in the area.

*Thomas J. Montgomery*  
Thomas J. Montgomery  
Property Superintendent  
Inspiration Consolidated Copper Company

SUBSCRIBED AND SWORN to before me this 24<sup>th</sup> day of August, 1982.

*D. A. [Signature]*  
Notary Public

My commission expires:  
My Commission Expires July 8, 1985

RECEIVED  
B.L.M. AZ STATE OFFICE  
SEP 10 1982  
07.45 A.M.  
PHOENIX, ARIZONA




EXHIBIT "A" to Intention to Hold Millsite Claims subscribed and sworn to by THOMAS J. MONTGOMERY, dated 24 August 1982, relative to the following unpatented Millsite Claims situated in the Globe Mining District, Gila County, Arizona, the Location Notices of which are recorded in the office of the County Recorder of said County as follows:

<u>Claim Name</u>	<u>Recorded Official Records</u>		<u>B.L.M. Serial No.</u>
	<u>Docket</u>	<u>Page</u>	
Camelback 1	336	851	A MC 49560
Camelback 2	336	853	A MC 49561
Camelback 3	336	855	A MC 49562
Camelback 4	336	857	A MC 49563
Camelback 5	336	859	A MC 49564
Camelback 6	336	861	A MC 49565
Camelback 7	336	863	A MC 49566
Camelback 8	336	865	A MC 49567
Camelback 9	336	867	A MC 49568
Camelback 10	336	869	A MC 49569
Camelback 11	339	681	A MC 49570
Camelback 12	339	683	A MC 49571
Camelback 13	339	685	A MC 49572
Camelback 14	339	687	A MC 49573
Camelback 15	339	689	A MC 49574
Camelback 16	339	691	A MC 49575
Camelback 17	339	693	A MC 49576

Land Subdivision Location: Sections 15 and 22, Township 1 North, Range 14 East, G.&S.R.M.

RECEIVED  
B.L.M. AZ STATE OFFICE

SEP 10 1982

07.45 A.M.  
PHOENIX, ARIZONA

STATE OF ARIZONA, County of Gila, ss; I do hereby certify that the within instrument filed and recorded at request of Inspira n Consolidated Copper Co.

Date Aug. 25, 1982 Time 8:45 A. M., Docket 569 Official Records Page S 887 & 888  
Records of Gila County, Arizona.

WITNESS my hand and official seal the day and year first above written.

**INDEXED**

MARY V. DE PAOLI, County Recorder

MICROFILMED  
COMPARED PAGED

By J. L. Gissword, Deputy.

NOTICE OF INTENTION TO HOLD MILLSITE CLAIMS

49577-49624

STATE OF ARIZONA )  
County of Gila ) ss.

Thomas J. Montgomery, being duly sworn, deposes and

says:

That he is a citizen of the United States and more than eighteen years of age, resides at Globe, in Gila County, Arizona, and is personally acquainted with the unpatented millsite claims listed in Exhibit "A", attached hereto and by this reference made a part hereof, situated in the Globe Mining District, Gila County, Arizona, the location notices of which are recorded in the office of the County Recorder of said County as set forth in said Exhibit "A".

That Inspiration Consolidated Copper Company holds and claims the millsites described in Exhibit "A", and intends to continue to use said claim-related sites for mining or milling purposes in connection with associated lode claims in the area.

Thomas J. Montgomery  
Thomas J. Montgomery  
Property Superintendent  
Inspiration Consolidated Copper  
Company

SUBSCRIBED AND SWORN to before me this 24<sup>th</sup> day of August, 1982.

D. A. Sures  
Notary Public

My commission expires:  
My Commission Expires July 8, 1985

RECEIVED  
B.L.M. AZ STATE OFFICE

SEP 10 1982

07.45 A.M.  
PHOENIX, ARIZONA




EXHIBIT "A" to Intention to Hold Millsite Claims subscribed and sworn to by THOMAS J. MONTGOMERY, dated 24 August 1982, relative to the following unpatented Millsite Claims situated in the Globe Mining District, Gila County, Arizona, the Location Notices of which are recorded in the office of the County Recorder of said County as follows:

<u>Claim Name</u>	<u>Recorded Official Records</u>		<u>B.L.M. Serial No.</u>
	<u>Docket</u>	<u>Page</u>	
Webster 1	320	548	A MC 49577
Webster 2	320	550	A MC 49578
Webster 3	320	552	A MC 49579
Webster 4	320	554	A MC 49580
Webster 5	320	556	A MC 49581
Webster 6	320	558	A MC 49582
Webster 7	320	560	A MC 49583
Webster 8	320	562	A MC 49584
Webster 9	320	564	A MC 49585
Webster 10	320	566	A MC 49586
Webster 11	320	568	A MC 49587
Webster 12	320	570	A MC 49588
Webster 13	320	572	A MC 49589
Webster 14	320	574	A MC 49590
Webster 15	320	576	A MC 49591
Webster 16	320	578	A MC 49592
Webster 17	320	580	A MC 49593
Webster 18	320	582	A MC 49594
Webster 19	320	584	A MC 49595
Webster 20	320	586	A MC 49596
Webster 21	320	588	A MC 49597
Webster 22	320	590	A MC 49598
Webster 23	320	592	A MC 49599
Webster 24	320	594	A MC 49600
Webster 25	320	596	A MC 49601
Webster 26	320	598	A MC 49602
Webster 27	320	600	A MC 49603
Webster 28	320	602	A MC 49604
Webster 29	320	604	A MC 49605
Webster 30	320	606	A MC 49606
Webster 31	320	608	A MC 49607
Webster 32	320	610	A MC 49608
Webster 33	320	612	A MC 49609
Webster 34	320	614	A MC 49610
Webster 35	320	616	A MC 49611
Webster 36	320	618	A MC 49612
Webster 37	320	620	A MC 49613
Webster 38	320	622	A MC 49614
Webster 39	320	624	A MC 49615
Webster 40	320	626	A MC 49616
Webster 41	320	628	A MC 49617
Webster 42	320	630	A MC 49618
Webster 43	320	632	A MC 49619
Webster 44	320	634	A MC 49620
Webster 45	320	636	A MC 49621
Webster 46	320	638	A MC 49622
Webster 47	323	813	A MC 49623
Webster 48	323	814	A MC 49624

Land Subdivision Location: Section 13, Township 1 North, Range 14 East, G.&S.R.M.

RECEIVED  
B.L.M. AZ STATE OFFICE

SEP 10 1982

07.45 A.M.  
PHOENIX, ARIZONA

*updated*

NOTICE OF INTENTION TO HOLD CLAIMS

STATE OF ARIZONA )  
                          )  ss.  
County of Gila   )

THOMAS J. MONTGOMERY, being duly sworn, deposes and says:

That he is a citizen of the United States and more than eighteen years of age, resides at Globe in Gila County, Arizona, and is personally acquainted with the unpatented Millsite Claims listed in Exhibit "A", attached hereto and by this reference made a part hereof, situated in the Globe Mining District, Gila County, Arizona, the Location Notices of which are recorded in the office of the County Recorder of said County as set forth in said Exhibit "A".

That Inspiration Consolidated Copper Company holds and claims the Millsite Claims described in Exhibit "A", and intends to continue diligent development of the Claims.

*Thomas J. Montgomery*

Thomas J. Montgomery  
Property Superintendent

ARIZONA STATE OFFICE Inspiration Consolidated Copper Company  
BU. LAND MANAGEMENT

JUN 16 1981

7:45 A.M.  
PHOENIX, ARIZONA

SUBSCRIBED AND SWORN to before this 26 day of May, 1981.

*D. A. Seward*

Notary Public

My commission expires:

My Commission Expires July 8, 1981



EXHIBIT "A" to Intention to Hold Mining Claims subscribed and sworn to by THOMAS J. MONTGOMERY, dated 26 May 1981, relative to the following unpatented Millsite Claims situated in the Globe Mining District, Gila County, Arizona, the Location Notices of which are recorded in the office of the County Recorder of said County as follows:

B.L.M. Serial No.	Claim Name	Original Location Official Records		Amended Location Official Records	
		Docket	Page	Docket	Page
A MC 49258	IL 1	216	368	344	664
A MC 49259	IL 2	216	369	344	666
A MC 49260	IL 3	216	370	344	668
A MC 49261	IL 4	216	371	344	670
A MC 49262	IL 7	216	374	344	672
A MC 49263	IL 8	216	375	344	674
A MC 49264	IL 9	216	376	344	676
A MC 49265	IL 10	216	377	344	678
A MC 49266	IL 11	216	378	344	680
A MC 49267	IL 12	216	379	344	682
A MC 49268	IL 14	216	381	344	684
A MC 49269	IL 21	216	388	344	686
A MC 49270	IL 22	216	389	344	688
A MC 49271	IL 23	216	390	344	690
A MC 49272	IL 24	216	391	344	692
A MC 49273	IL 25	216	392	344	694
A MC 49274	IL 26	216	393	344	696
A MC 49275	IL 30	216	397	344	698
A MC 49276	IL 32	216	399	344	700
A MC 49277	IL 33	216	400	344	702
A MC 49439	Ridge 1	344	628		
A MC 49440	Ridge 2	344	630		
A MC 49441	Ridge 3	344	632		
A MC 49442	Ridge 4	344	634		
A MC 49443	Ridge 5	344	636		
A MC 49444	Ridge 6	344	638		
A MC 49445	Ridge 7	344	640		
A MC 49446	Ridge 8	344	642		
A MC 49447	Ridge 9	344	644		
A MC 49448	Ridge 10	344	646		
A MC 49449	Ridge 11	344	648		
A MC 49450	Ridge 12	344	650		
A MC 49451	Ridge 13	344	652		
A MC 49452	Ridge 14	344	654		
A MC 49453	Ridge 15	344	656		
A MC 49454	Ridge 16	344	658		
A MC 49455	Ridge 17	344	660		
A MC 49456	Ridge 18	344	662		

ARIZONA STATE OFFICE  
BUREAU OF LAND MANAGEMENT

JUN 16 1981

7:45 A.M.  
PHOENIX, ARIZONA

Land Subdivision Location: Sections 25, 26, 35 and 36,  
Township 1 North, Range 14 East,  
G. & S. R. M.

470544

STATE OF ARIZONA, County of Gila, ss:

I do hereby certify that the within instrument was filed and recorded at request of Judy Bastin

Date May 27, 1981 Time 1:50 P. M. Docket 535 Official Records Page s 681 & 682  
Records of Gila County, Arizona.

WITNESS my hand and official seal the day and year first above written.

INDEXED  
MICROFILMED

MARY V. DE PAOLI, County Recorder

By Eva E. Foley Deputy.

COPIES  
COMPARED

4300  
150

*Lead 49217-*

*49238*



# Inspiration Consolidated Copper Company

P. O. BOX 4444 CLAYPOOL, ARIZONA 85532

12 June 1981

*Updated*

Certified Mail No. P03 8324917  
Return Receipt Requested

ARIZONA STATE OFFICE  
BU. LAND MANAGEMENT

JUN 16 1981

7:45 A.M.  
PHOENIX, ARIZONA

Bureau of Land Management  
Arizona State Office  
2400 Valley Bank Center  
Phoenix, Arizona 85073

Gentlemen:

In accordance with the Federal Land Policy Act of 1976, enclosed please find the following:

Copies of nine (9) Notices of Intention to Hold Claims for millsite claims located in Gila County, Arizona. The Notices of Intent to Hold have been recorded with the Gila County Recorder and show the recording information.

Arizona mining claim numbers assigned by the B.L.M. to these millsites are as follows:

1. A MC 49238 - A MC 49257 (inclusive)
2. A MC 49258 - A MC 49277 (inclusive), A MC 49439 - A MC 49456 (inclusive)
3. A MC 49278 - A MC 49313 (inclusive)
4. A MC 49314 - A MC 49390 (inclusive), A MC 49392, A MC 49394, A MC 49396, A MC 49398, A MC 49409 - A MC 49434 (inclusive), A MC 49436 - A MC 49438 (inclusive)
5. A MC 49457 - A MC 49461 (inclusive)
6. A MC 49462 - A MC 49559 (inclusive)
7. A MC 49560 - A MC 49576 (inclusive)
8. A MC 49577 - A MC 49624 (inclusive)
9. A MC 97784 - A MC 97793 (inclusive)

Inspiration Consolidated Copper Company holds and claims these millsite claims and intends to continue diligent development of the claims.

Please send acknowledgment of receipt of these instruments to:

Inspiration Consolidated Copper Company  
Property Department  
P. O. Box S  
Claypool, Arizona 85532

Thank you for your continuing cooperation.

Sincerely,  
*Judy Bastin*  
Judy Bastin  
Property Representative

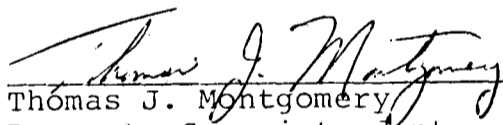
NOTICE OF INTENTION TO HOLD CLAIMS

STATE OF ARIZONA )  
                          ) ss.  
County of Gila     )

THOMAS J. MONTGOMERY, being duly sworn, deposes and says:

That he is a citizen of the United States and more than eighteen years of age, resides at Globe in Gila County, Arizona, and is personally acquainted with the unpatented Millsite Claims listed in Exhibit "A", attached hereto and by this reference made a part hereof, situated in the Globe Mining District, Gila County, Arizona, the Location Notices of which are recorded in the office of the County Recorder of said County as set forth in said Exhibit "A".

That Inspiration Consolidated Copper Company holds and claims the Millsite Claims described in Exhibit "A", and intends to continue diligent development of the Claims.


  
\_\_\_\_\_  
Thomas J. Montgomery  
Property Superintendent  
Inspiration Consolidated Copper Company

ARIZONA STATE OFFICE  
BU. LAND MANAGEMENT

JUN 16 1981

7:45 A.M.  
PHOENIX, ARIZONA

SUBSCRIBED AND SWORN to before this 26 day of Aug, 1981.

  
\_\_\_\_\_  
Notary Public

My commission expires:

My Commission Expires July 8, 1981

Exhibit "A" to Intention to Hold Mining Claims subscribed and sworn to by THOMAS J. MONTGOMERY, dated 26 May 1981, relative to the following unpatented Millsite Claims situated in the Globe Mining District, Gila County, Arizona, the Location Notices of which are recorded in the office of the County Recorder of said County as follows:

CLAIM NAME	RECORDED Official Records		AMENDED Official Records		B.L.M. Serial No.
	Docket	Page	Docket	Page	
B.C. No. 1	254	152			A MC 49238
B.C. No. 2	254	153			A MC 49239
B.C. No. 3	254	154			A MC 49240
B.C. No. 4	254	155			A MC 49241
B.C. No. 5	254	156			A MC 49242
B.C. No. 6	254	157			A MC 49243
B.C. No. 7	254	158			A MC 49244
B.C. No. 8	254	159			A MC 49245
B.C. No. 9	254	160	316	318	A MC 49246
B.C. No. 10	254	161			A MC 49247
B.C. No. 11	254	162			A MC 49248
B.C. No. 12	254	163			A MC 49249
B.C. No. 13	254	164	316	316	A MC 49250
B.C. No. 14	254	165			A MC 49251
B.C. No. 15	268	594			A MC 49252
B.C. No. 16	268	595			A MC 49253
B.C. No. 17	268	596			A MC 49254
B.C. No. 18	268	597			A MC 49255
B.C. No. 19	268	598			A MC 49256
B.C. No. 20	268	599			A MC 49257

ARIZONA STATE OFFICE  
BU. LAND MANAGEMENT

JUN 16 1981

7:45 A.M.  
PHOENIX, ARIZONA

Land Subdivision Location: Section 23, Township 1 North, Range 14 East, Gila & Salt River Base and Meridian.

# 300  
1:50  
C

470545

STATE OF ARIZONA, County of Gila, ss:

I do hereby certify that the within instrument was filed and recorded at request of Judy Bastin

Date May 27, 1981 Time 1:50 P. M., Docket 535 Official Records Page s. 683 & 684  
Records of Gila County, Arizona.

WITNESS my hand and official seal the day and year first above written.

INDEXED  
MICROFILMED  
PAGED  
COMPARED

MARY V. DE PAOLI, County Recorder

By Eva E. Foley Deputy.



# Inspiration Consolidated Copper Company

P. O. BOX 4444 CLAYPOOL, ARIZONA 85532

*A m c 49212 thru  
A n 49237*

12 June 1981

Certified Mail No. P03 8324932  
Return Receipt Requested

ARIZONA STATE OFFICE  
BU. LAND MANAGEMENT

JUN 16 1981

Bureau of Land Management  
Arizona State Office  
2400 Valley Bank Center  
Phoenix, Arizona 85073

7:45 A.M.  
PHOENIX, ARIZONA

RE: A MC 48108-48121; 49212-49237; 52173-52183, 52259-52264; 52184-52258

Gentlemen:

In accordance with the Federal Land Policy Act of 1976, enclosed please find the following:

Copies of four (4) Affidavits of Performance of Annual Work for unpatented lode mining claims located in Gila County, Arizona. The Affidavits have been recorded with the Gila County Recorder and show the recording information.

These Affidavits are submitted as evidence of the performance of annual assessment work for assessment year 1 September 1980 to 1 September 1981.

Please send acknowledgment of receipt of these instruments to:

Inspiration Consolidated Copper Company  
Property Department  
P. O. Box S  
Claypool, Arizona 85532

If there are any questions, please contact us at (602) 473-2411, Ext. 587.

Thank you for your continuing cooperation.

Sincerely,

*Judy Bastin*

Judy Bastin  
Property Representative

/jab  
Enclosures

STATE OF ARIZONA, County of Gila, ss.

I do hereby certify that the within instrument was filed and recorded at request of Bastin

Date May 27, 1981 Time 1:50 P. M., Docket 535 Official Records Page s. 663 & 664  
Records of Gila County, Arizona.

WITNESS my hand and official seal the day and year first above written.

MARY V. DE PAOLI, County Recorder

By Eva E. Foley Deputy.

INDEXED  
MICROFILMED  
INDEXED  
COMPARED

AFFIDAVIT OF PERFORMANCE OF ANNUAL WORK

ARIZONA STATE OFFICE  
BU. LAND MANAGEMENT

JUL 16 1981

7:45 A.M.  
PHOENIX, ARIZONA

*updated*

STATE OF ARIZONA )  
County of Gila ) ss.

Thomas J. Montgomery, being duly sworn, deposes and says:

That he is a citizen of the United States and more than eighteen years of age, resides at Globe, in Gila County, Arizona, and is personally acquainted with the unpatented mining claims listed in Exhibit "A", attached hereto and by this reference made a part hereof, situated in the Globe Mining District, Gila County, Arizona, the location notices of which are recorded in the office of the County Recorder of said County as set forth in said Exhibit "A".

That between September 1, 1980, and September 1, 1981, at least one hundred dollars (\$100.00) worth of work and improvements per claim were done and performed upon said claims, not including the location work of said claims; that said work and improvements were done and performed for the benefit of all of the claims listed in said Exhibit "A", and all of said claims are contiguous.

Such work and improvements were made by and at the expense of Inspiration Consolidated Copper Company, owner of said claims, for the purpose of complying with the laws of the United States pertaining to assessment or annual work, and Boyles Bros. Drilling Company were the persons employed by Inspiration Consolidated Copper Company and who labored upon said claims, and did said work and improvements, the same being as follows, to-wit: Diamond Drilling for the benefit of the claim group.

Thomas J. Montgomery  
Thomas J. Montgomery

SUBSCRIBED AND SWORN to before me this 15th day of May, 1981.

[Signature]  
Notary Public

My commission expires:  
My Commission Expires July 8, 1981



EXHIBIT "A" to Affidavit of Performance of Annual Work subscribed and sworn to by Thomas J. Montgomery, dated 18 May 1981 relative to the following unpatented mining claims situated in the Globe Mining District, Gila County, Arizona, the location notices of which are recorded in the office of the County Recorder of said County as follows:

ARIZONA STATE OFFICE  
BU. LAND MANAGEMENT

JUN 16 1981

<u>CLAIM NAME</u>	<u>RECORDED</u>		<u>B.L.M. Serial No.</u>	7:45 A.M. PHOENIX, ARIZONA
	<u>Docket</u>	<u>Page</u>		
Stead 1	270	550	A MC 49212	
Stead 2	270	551	A MC 49213	
Stead 3	270	552	A MC 49214	
Stead 4	270	553	A MC 49215	
Stead 5	270	554	A MC 49216	
Stead 6	270	555	A MC 49217	
Stead 7	270	556	A MC 49218	
Stead 8	270	557	A MC 49219	
Stead 9	270	558	A MC 49220	
Stead 10	270	559	A MC 49221	
Stead 11	270	560	A MC 49222	
Stead 12	270	561	A MC 49223	
Stead 13	270	562	A MC 49224	
Stead 14	270	563	A MC 49225	
Stead 15	270	564	A MC 49226	
Stead 16	270	565	A MC 49227	
Stead 17	270	566	A MC 49228	
Stead 18	270	567	A MC 49229	
Stead 19	270	568	A MC 49230	
Stead 20	270	569	A MC 49231	
Stead 21	270	570	A MC 49232	
Stead 22	270	571	A MC 49233	
Stead 23	270	572	A MC 49234	
Stead 24	270	573	A MC 49235	
Stead 25	270	574	A MC 49236	
Stead 26	270	575	A MC 49237	

Land Subdivision Location: Sections 10, 15 and 22,  
Township 1 North, Range 15 East,  
G.&S.R.M.

STATE OF ARIZONA, County of Gila, ss;

I do hereby certify that the within instrument was filed and recorded at request of Judy Mastin

Date May 27, 1981 Time 1:50 P. M., Docket 535 Official Records Page 690 & 691  
Records of Gila County, Arizona.

WITNESS my hand and official seal the day and year first above written.

INDEXED  
MICROFILMED  
PAGED  
COMPARED

MARY V. DE PAOLI, County Recorder

By Eva E. Foley Deputy.

NOTICE OF INTENTION TO HOLD CLAIMS

*49278 -  
49313 updated*

STATE OF ARIZONA )  
                          ) ss.  
County of Gila     )

THOMAS J. MONTGOMERY, being duly sworn, deposes and says:

That he is a citizen of the United States and more than eighteen years of age, resides at Globe in Gila County, Arizona, and is personally acquainted with the unpatented Millsite Claims listed in Exhibit "A", attached hereto and by this reference made a part hereof, situated in the Globe Mining District, Gila County, Arizona, the Location Notices of which are recorded in the office of the County Recorder of said County as set forth in said Exhibit "A".

That Inspiration Consolidated Copper Company holds and claims the Millsite Claims described in Exhibit "A", and intends to continue diligent development of the claims.

ARIZONA STATE OFFICE  
BU. LAND MANAGEMENT

JUN 16 1981

7:45 A.M.  
PHOENIX, ARIZONA

Thomas J. Montgomery  
Thomas J. Montgomery  
Property Superintendent  
Inspiration Consolidated Copper Company

SUBSCRIBED AND SWORN to before me this 15th day of May, 1981.

A. A. Sward  
Notary Public

My commission expires:

My Commission Expires July 8, 1981



EXHIBIT "A" to Intention to Hold Mining Claims subscribed and sworn to by THOMAS J. MONTGOMERY, dated 18 May 1981, relative to the following unpatented Millsite Claims situated in the Globe Mining District, Gila County, Arizona, the Location Notices of which are recorded in the office of the County Recorder of said County as follows:

B.L.M. Serial No.	Claim Name	Original Location Official Records		Amended Location Official Records	
		Docket	Page	Docket	Page
A MC 49278	IL 40	216	408	299	167
A MC 49279	IL 42	216	410	299	169
A MC 49280	IL 43	216	411	299	171
A MC 49281	IL 44	216	412	299	173
A MC 49282	IL 45	216	413	299	175
A MC 49283	IL 46	216	414	299	177
A MC 49284	IL 47	216	415	299	179
A MC 49285	IL 49	216	417	299	181
A MC 49286	IL 50	216	418		
A MC 49287	IL 52	216	420		
A MC 49288	IL 53	216	421	299	183
A MC 49289	IL 54	216	422		
A MC 49290	IL 55	216	423	299	185
A MC 49291	IL 56	216	424		
A MC 49292	IL 58	216	426		
A MC 49293	IL 59	216	427	299	187
A MC 49294	IL 62	216	430	299	189
A MC 49295	IL 64	216	432		
A MC 49296	IL 65	216	433	299	191
A MC 49297	IL 66	216	434		
A MC 49298	IL 67	216	435	299	193
A MC 49299	IL 68	216	436		
A MC 49300	IL 69	216	437		
A MC 49301	IL 70	216	438		
A MC 49302	IL 71	216	439		
A MC 49303	IL 72	216	440		
A MC 49304	IL 73	216	441		
A MC 49305	IL 74	216	442		
A MC 49306	IL 75	216	443		
A MC 49307	IL 76	216	444		
A MC 49308	IL 77	216	445		
A MC 49309	IL 78	216	446	299	195
A MC 49310	IL 79	216	447	299	197
A MC 49311	IL 80	216	448		
A MC 49312	IL 81	216	449		
A MC 49313	IL 82	216	450		

ARIZONA STATE OFFICE  
BU. LAND MANAGEMENT

JUL 16 1981

7:45 A.M.  
PHOENIX, ARIZONA

Land Subdivision Location: Sections 34 and 35, Township 1  
North, Range 14 East, G.&S.R.M.

STATE OF ARIZONA, County of Gila, ss.  
I do hereby certify that the within instrument was filed and recorded at request of Judy Bastin

Date May 27, 1981 Time 1:50 P.M., Docket 535 Official Records Page s 685 - 687  
Records of Gila County, Arizona.

WITNESS my hand and official seal the day and year first above written.

INDEXED  
MICROFILMED  
PAGED  
COMPARED

MARY V. DE PAOLI, County Recorder  
By Car E. Foley Deputy.

NOTICE OF INTENTION TO HOLD CLAIMS

*Handwritten notes:*  
49314  
49388  
49390-49393  
49409-49434  
49436-49438  
Updated

STATE OF ARIZONA )  
                          ) ss.  
County of Gila     )

THOMAS J. MONTGOMERY, being duly sworn, deposes and says:

That he is a citizen of the United States and more than eighteen years of age, resides at Globe in Gila County, Arizona, and is personally acquainted with the unpatented Millsite Claims listed in Exhibit "A", attached hereto and by this reference made a part hereof, situated in the Globe Mining District, Gila County, Arizona, the Location Notices of which are recorded in the office of the County Recorder of said County as set forth in said Exhibit "A".

That Inspiration Consolidated Copper Company holds and claims the Millsite Claims described in Exhibit "A", and intends to continue diligent development of the claims.

Thomas J. Montgomery  
Thomas J. Montgomery  
Property Superintendent  
Inspiration Consolidated Copper Company

ARIZONA STATE OFFICE  
BU. LAND MANAGEMENT

JUN 16 1981

7:45 A.M.  
PHOENIX, ARIZONA

SUBSCRIBED AND SWORN to before me this 18th day of May,  
19 81.

A. C. Snow  
Notary Public

My commission expires:

My Commission Expires July 8, 1981

EXHIBIT "A" to Intention to Hold Mining Claims subscribed and sworn to by THOMAS J. MONTGOMERY, dated 18 May 1981, relative to the following unpatented Millsite Claims situated in the Globe Mining District, Gila County, Arizona, the location notices of which are recorded in the office of the County Recorder of said County as follows:

B.L.M. Serial No.	Claim Name	Original Location Official Records		Amended Location Official Records	
		Docket	Page	Docket	Page
A MC 49314	IL 88	216	516		
A MC 49315	IL 89	216	517		
A MC 49316	IL 90	216	518		
A MC 49317	IL 91	216	519		
A MC 49318	IL 92	216	520		
A MC 49319	IL 93	216	521		
A MC 49320	IL 94	216	522		
A MC 49321	IL 95	216	523		
A MC 49322	IL 96	216	524		
A MC 49323	IL 97	216	525		
A MC 49324	IL 98	216	526		
A MC 49325	IL 99	216	527		
A MC 49326	IL 100	216	528		
A MC 49327	IL 101	216	529		
A MC 49328	IL 102	216	530		
A MC 49329	IL 103	216	531		
A MC 49330	IL 106	216	534		
A MC 49331	IL 107	216	535		
A MC 49332	IL 108	216	536		
A MC 49333	IL 109	216	537		
A MC 49334	IL 110	216	538		
A MC 49335	IL 111	216	539		
A MC 49336	IL 112	216	540		
A MC 49337	IL 113	216	541		
A MC 49338	IL 114	216	542		
A MC 49339	IL 115	216	543		
A MC 49340	IL 116	216	544		
A MC 49341	IL 117	216	545		
A MC 49342	IL 118	216	546		
A MC 49343	IL 119	216	547		
A MC 49344	IL 120	216	550		
A MC 49345	IL 121	216	551	305	422
A MC 49346	IL 122	216	552		
A MC 49347	IL 123	216	553	305	421
A MC 49348	IL 124	216	554		
A MC 49349	IL 125	216	555		
A MC 49350	IL 126	216	556		
A MC 49351	IL 127	216	557		
A MC 49352	IL 128	216	558		
A MC 49353	IL 129	216	559		
A MC 49354	IL 130	216	560		
A MC 49355	IL 131	216	561		
A MC 49356	IL 132	216	562		
A MC 49357	IL 133	216	563		
A MC 49358	IL 134	216	564		
A MC 49359	IL 135	216	565		
A MC 49360	IL 136	216	566		
A MC 49361	IL 137	216	567		
A MC 49362	IL 138	216	568		
A MC 49363	IL 139	216	569		

ARIZONA STATE OFFICE  
BU. LAND MANAGEMENT

JUN 16 1981

7:45 A.M.  
PHOENIX, ARIZONA

(Cont'd)

EXHIBIT "A"  
Page 2

<u>Serial No.</u>	<u>Claim Name</u>	<u>Original Location</u>		<u>Amended Location</u>	
		<u>Official Records</u>	<u>Official Records</u>	<u>Official Records</u>	<u>Official Records</u>
		<u>Docket</u>	<u>Page</u>	<u>Docket</u>	<u>Page</u>
A MC 49364	IL 143	216	573	305	420
A MC 49365	IL 144	216	574	305	419
A MC 49366	IL 145	216	575	305	418
A MC 49367	IL 146	216	576		
A MC 49368	IL 147	216	577		
A MC 49369	IL 148	216	578		
A MC 49370	IL 149	216	579		
A MC 49371	IL 150	216	579-A		
A MC 49372	IL 151	216	580		
A MC 49373	IL 152	216	581		
A MC 49374	IL 153	216	582		
A MC 49375	IL 154	216	583		
A MC 49376	IL 155	216	584		
A MC 49377	IL 156	216	585		
A MC 49378	IL 157	216	586		
A MC 49379	IL 158	216	587		
A MC 49380	IL 159	216	588		
A MC 49381	IL 160	216	589		
A MC 49382	IL 161	216	590		
A MC 49383	IL 162	216	591		
A MC 49384	IL 163	216	592		
A MC 49385	IL 168	216	597	305	417
A MC 49386	IL 170	216	599		
A MC 49387	IL 172	216	601		
A MC 49388	IL 174	216	603		
A MC 49390	IL 176	216	605		
A MC 49392	IL 178	216	607		
A MC 49394	IL 180	216	609		
A MC 49396	IL 182	216	611		
A MC 49398	IL 184	216	613		
A MC 49409	IL 200	216	548		
A MC 49410	IL 201	216	549		
A MC 49411	IL 202	230	605		
A MC 49412	IL 203	230	606		
A MC 49413	IL 204	230	607		
A MC 49414	IL 205	230	608		
A MC 49415	IL 206	230	609		
A MC 49416	IL 207	230	610		
A MC 49417	IL 208	230	611		
A MC 49418	IL 209	230	612		
A MC 49419	IL 210	230	613		
A MC 49420	IL 211	230	614		
A MC 49421	IL 212	230	615		
A MC 49422	IL 213	230	616		
A MC 49423	IL 214	230	617		
A MC 49424	IL 215	230	618		
A MC 49425	IL 216	230	619		
A MC 49426	IL 217	230	620		
A MC 49427	IL 218	230	621		
A MC 49428	IL 219	230	622		
A MC 49429	IL 304	299	216		
A MC 49430	IL 305	299	217		
A MC 49431	IL 306	299	218		
A MC 49432	IL 307	299	219		
A MC 49433	IL 308	299	220		
A MC 49434	IL 309	299	221		
A MC 49436	IL 311	305	415		
A MC 49437	IL 312	305	416		
A MC 49438	IL 313	308	973		

ARIZONA STATE OFFICE  
EU. LAND MANAGEMENT

JUN 16 1981

745 S. 1ST  
PHOENIX, ARIZONA

Land Subdivision Location: Sections 33 and 34, Township 1 North,  
Range 14 East, G.&S.R.M.; Sections 33 and 34, Township 1  
South, Range 14 East, G.&S.R.M.

49462-49559

*updated*

NOTICE OF INTENTION TO HOLD CLAIMS

STATE OF ARIZONA )  
                          ) ss.  
County of Gila     )

THOMAS J. MONTGOMERY, being duly sworn, deposes and says:

That he is a citizen of the United States and more than eighteen years of age, resides at Globe in Gila County, Arizona, and is personally acquainted with the unpatented Millsite Claims listed in Exhibit "A", attached hereto and by this reference made a part hereof, situated in the Globe Mining District, Gila County, Arizona, the Location Notices of which are recorded in the office of the County Recorder of said County as set forth in said Exhibit "A".

That Inspiration Consolidated Copper Company holds and claims the Millsite Claims described in Exhibit "A", and intends to continue diligent development of the Claims.

*Thomas J. Montgomery*  
\_\_\_\_\_  
Thomas J. Montgomery  
Property Superintendent  
Inspiration Consolidated Copper Company

ARIZONA STATE OFFICE  
BU. LAND MANAGEMENT

JUN 16 1981

7:45 A.M.  
PHOENIX, ARIZONA

SUBSCRIBED AND SWORN to before this 26 day of May, 1981.

*G. A. Sward*  
\_\_\_\_\_  
Notary Public

My commission expires:

My Commission Expires July 3, 1981

EXHIBIT "A" to Intention to Hold Mining Claims subscribed and sworn to by THOMAS J. MONTGOMERY, dated 26 May 1981, relative to the following unpatented Millsite Claims situated in the Globe Mining District, Gila County, Arizona, the Location Notices of which are recorded in the office of the County Recorder of said County as follows:

<u>Claim Name</u>	<u>Recorded</u>		<u>B.L.M. Serial No.</u>
	<u>Docket</u>	<u>Page</u>	
Ralston 1	337	33	A MC 49462
Ralston 2	337	35	A MC 49463
Ralston 3	337	37	A MC 49464
Ralston 4	337	39	A MC 49465
Ralston 5	337	41	A MC 49466
Ralston 6	337	43	A MC 49467
Ralston 7	337	45	A MC 49468
Ralston 8	337	47	A MC 49469
Ralston 9	337	49	A MC 49470
Ralston 10	337	51	A MC 49471
Ralston 11	337	53	A MC 49472
Ralston 12	337	55	A MC 49473
Ralston 13	337	57	A MC 49474
Ralston 14	337	59	A MC 49475
Ralston 15	337	61	A MC 49476
Ralston 16	337	63	A MC 49477
Ralston 17	337	65	A MC 49478
Ralston 18	337	67	A MC 49479
Ralston 19	337	69	A MC 49480
Ralston 20	337	71	A MC 49481
Ralston 21	337	73	A MC 49482
Ralston 22	337	75	A MC 49483
Ralston 23	337	77	A MC 49484
Ralston 24	337	79	A MC 49485
Ralston 25	337	81	A MC 49486
Ralston 26	337	83	A MC 49487
Ralston 27	337	85	A MC 49488
Ralston 28	337	87	A MC 49489
Ralston 29	337	89	A MC 49490
Ralston 30	337	91	A MC 49491
Ralston 31	337	845	A MC 49492
Ralston 32	337	847	A MC 49493
Ralston 33	337	849	A MC 49494
Ralston 34	337	351	A MC 49495
Ralston 35	337	853	A MC 49496
Ralston 36	337	855	A MC 49497
Ralston 37	337	857	A MC 49498
Ralston 38	337	859	A MC 49499
Ralston 39	337	861	A MC 49500
Ralston 40	337	863	A MC 49501
Ralston 41	337	865	A MC 49502
Ralston 42	337	867	A MC 49503
Ralston 43	337	869	A MC 49504
Ralston 44	337	871	A MC 49505
Ralston 45	337	873	A MC 49506
Ralston 46	337	875	A MC 49507
Ralston 47	337	877	A MC 49508
Ralston 48	337	879	A MC 49509
Ralston 49	337	881	A MC 49510
Ralston 50	337	883	A MC 49511
Ralston 51	337	885	A MC 49512
Ralston 52	337	887	A MC 49513
Ralston 53	337	889	A MC 49514
Ralston 54	337	891	A MC 49515
Ralston 55	337	893	A MC 49516
Ralston 56	337	895	A MC 49517
Ralston 57	337	897	A MC 49518
Ralston 58	337	899	A MC 49519
Ralston 59	337	901	A MC 49520
Ralston 60	337	903	A MC 49521

(Cont'd)

ARIZONA STATE OFFICE  
LAND MANAGEMENT

JUN 16 1981

7:45 A.M.  
PHOENIX, ARIZONA

EXHIBIT "A"  
Page 2

<u>Claim Name</u>	<u>Recorded Official Records</u>		<u>B.L.M. Serial No.</u>
	<u>Docket</u>	<u>Page</u>	
Ralston 61	337	905	A MC 49522
Ralston 62	337	907	A MC 49523
Ralston 63	337	909	A MC 49524
Ralston 64	337	911	A MC 49525
Ralston 65	337	913	A MC 49526
Ralston 66	337	915	A MC 49527
Ralston 67	337	917	A MC 49528
Ralston 68	337	919	A MC 49529
Ralston 69	337	921	A MC 49530
Ralston 70	337	923	A MC 49531
Ralston 71	337	925	A MC 49532
Ralston 72	337	927	A MC 49533
Ralston 73	337	929	A MC 49534
Ralston 74	337	931	A MC 49535
Ralston 75	337	933	A MC 49536
Ralston 76	337	935	A MC 49537
Ralston 77	337	937	A MC 49538
Ralston 78	337	939	A MC 49539
Ralston 79	337	941	A MC 49540
Ralston 80	337	943	A MC 49541
Ralston 81	337	945	A MC 49542
Ralston 82	337	947	A MC 49543
Ralston 83	337	949	A MC 49544
Ralston 84	337	951	A MC 49545
Ralston 85	337	953	A MC 49546
Ralston 86	337	955	A MC 49547
Ralston 87	337	957	A MC 49548
Ralston 88	337	959	A MC 49549
Ralston 89	337	961	A MC 49550
Ralston 90	337	963	A MC 49551
Ralston 91	337	965	A MC 49552
Ralston 92	337	967	A MC 49553
Ralston 93	337	969	A MC 49554
Ralston 94	337	971	A MC 49555
Ralston 95	337	973	A MC 49556
Ralston 96	337	974	A MC 49557
Ralston 97	337	976	A MC 49558
Ralston 98	337	978	A MC 49559

ARIZONA STATE OFFICE  
BU. LAND MANAGEMENT

JUN 16 1981

7:45 A.M.  
PHOENIX, ARIZONA

Land Subdivision Location: Sections 13, 14, 23 and 24,  
Township 1 North, Range 14 East,  
G.&S.R.M.

470541

#302  
1:50  
c

STATE OF ARIZONA, County of Gila, ss;

I do hereby certify that the within instrument was filed and recorded at request of Judy Bastin

Date May 27, 1981 Time 1:50 P. M., Docket 535 Official Records Page s 674 - 676  
Records of Gila County, Arizona.

WITNESS my hand and official seal the day and year first above written.

INDEXED  
MICROFILMED  
PAGED  
COMPARED

MARY V. DE PAOLI, County Recorder

By Eva E. Foley Deputy.

STATE OF ARIZONA, County of Gila, ss; I do hereby certify that the within instrument was filed and recorded at request of Ju Bastin

Date May. 27, 1981 Time 1:50 P. M., Docket 535 Official Records Page s. 679 & 680 Records of Gila County, Arizona.

WITNESS my hand and official seal the day and year first above written.

MARY V. DE PAOLI, County Recorder

INDEXED  
MICROFILMED  
PAGEO  
COMPARED

By Eva E. Foley Deputy.

NOTICE OF INTENTION TO HOLD CLAIMS

*49577-99624*  
*updated*

STATE OF ARIZONA )  
County of Gila ) ss.

THOMAS J. MONTGOMERY, being duly sworn, deposes and says:

That he is a citizen of the United States and more than eighteen years of age, resides at Globe in Gila County, Arizona, and is personally acquainted with the unpatented Millsite Claims listed in Exhibit "A", attached hereto and by this reference made a part hereof, situated in the Globe Mining District, Gila County, Arizona, the Location Notices of which are recorded in the office of the County Recorder of said County as set forth in said Exhibit "A".

That Inspiration Consolidated Copper Company holds and claims the Millsite Claims described in Exhibit "A", and intends to continue diligent development of the Claims.

ARIZONA STATE OFFICE  
BU. LAND MANAGEMENT

JUN 16 1981

7:45 A.M.  
PHOENIX, ARIZONA

*Thomas J. Montgomery*  
Thomas J. Montgomery  
Property Superintendent  
Inspiration Consolidated Copper Company

SUBSCRIBED AND SWORN to before this 26 day of May, 1981.

*S. A. Snow*  
Notary Public

My commission expires:  
My Commission Expires July 8, 1981



EXHIBIT "A" to Intention to Hold Mining Claims subscribed and sworn to by THOMAS J. MONTGOMERY, dated 26 May 1981, relative to the following unpatented Millsite Claims situated in the Globe Mining District, Gila County, Arizona, the Location Notices of which are recorded in the office of the County Recorder of said County as follows:

<u>Claim Name</u>	<u>Recorded</u>		<u>B.L.M. Serial No.</u>
	<u>Docket</u>	<u>Page</u>	
Webster 1	320	548	A MC 49577
Webster 2	320	550	A MC 49578
Webster 3	320	552	A MC 49579
Webster 4	320	554	A MC 49580
Webster 5	320	556	A MC 49581
Webster 6	320	558	A MC 49582
Webster 7	320	560	A MC 49583
Webster 8	320	562	A MC 49584
Webster 9	320	564	A MC 49585
Webster 10	320	566	A MC 49586
Webster 11	320	568	A MC 49587
Webster 12	320	570	A MC 49588
Webster 13	320	572	A MC 49589
Webster 14	320	574	A MC 49590
Webster 15	320	576	A MC 49591
Webster 16	320	578	A MC 49592
Webster 17	320	580	A MC 49593
Webster 18	320	582	A MC 49594
Webster 19	320	584	A MC 49595
Webster 20	320	586	A MC 49596
Webster 21	320	588	A MC 49597
Webster 22	320	590	A MC 49598
Webster 23	320	592	A MC 49599
Webster 24	320	594	A MC 49600
Webster 25	320	596	A MC 49601
Webster 26	320	598	A MC 49602
Webster 27	320	600	A MC 49603
Webster 28	320	602	A MC 49604
Webster 29	320	604	A MC 49605
Webster 30	320	606	A MC 49606
Webster 31	320	608	A MC 49607
Webster 32	320	610	A MC 49608
Webster 33	320	612	A MC 49609
Webster 34	320	614	A MC 49610
Webster 35	320	616	A MC 49611
Webster 36	320	618	A MC 49612
Webster 37	320	620	A MC 49613
Webster 38	320	622	A MC 49614
Webster 39	320	624	A MC 49615
Webster 40	320	626	A MC 49616
Webster 41	320	628	A MC 49617
Webster 42	320	630	A MC 49618
Webster 43	320	632	A MC 49619
Webster 44	320	634	A MC 49620
Webster 45	320	636	A MC 49621
Webster 46	320	638	A MC 49622
Webster 47	323	813	A MC 49623
Webster 48	323	814	A MC 49624

ARIZONA STATE OFFICE  
BUREAU OF LAND MANAGEMENT

JUN 16 1981

7:45 A.M.  
PHOENIX, ARIZONA

Land Subdivision Location: Section 13, Township 1 North,  
Range 14 East, G.&S.R.M.



EXHIBIT "A" to Intention to Hold Mining Claims subscribed and sworn to by THOMAS J. MONTGOMERY, dated 26 May 1981, relative to the following unpatented Millsite Claims situated in the Globe Mining District, Gila County, Arizona, the Location Notices of which are recorded in the office of the County Recorder of said County as follows:

Claim Name	Recorded Official Records		B.L.M. Serial No.
	Docket	Page	
Camelback 1	336	851	A MC 49560
Camelback 2	336	853	A MC 49561
Camelback 3	336	855	A MC 49562
Camelback 4	336	857	A MC 49563
Camelback 5	336	859	A MC 49564
Camelback 6	336	861	A MC 49565
Camelback 7	336	863	A MC 49566
Camelback 8	336	865	A MC 49567
Camelback 9	336	867	A MC 49568
Camelback 10	336	869	A MC 49569
Camelback 11	339	681	A MC 49570
Camelback 12	339	683	A MC 49571
Camelback 13	339	685	A MC 49572
Camelback 14	339	687	A MC 49573
Camelback 15	339	689	A MC 49574
Camelback 16	339	691	A MC 49575
Camelback 17	339	693	A MC 49576

ARIZONA STATE OFFICE  
BU. LAND MANAGEMENT

JUN 16 1981

7:45 A.M.  
PHOENIX, ARIZONA

Land Subdivision Location: Sections 15 and 22, Township 1 North, Range 14 East, G.&S.R.M.

470542

STATE OF ARIZONA, County of Gila, ss;

I do hereby certify that the within instrument was filed and recorded at request of Judy Bastin

Date May 27, 1981 Time 1:50 P. M., Docket 535 Official Records Page 677 & 678  
Records of Gila County, Arizona.

WITNESS my hand and official seal the day and year first above written.

INDEXED  
MICROFILMED  
PAGED  
COMPARED

MARY V. DE PAOLI, County Recorder

By Eva E. Foley Deputy.

#302  
1:50  
C

STATE OF ARIZONA, County of Gila, ss; I hereby certify that the within instrument was filed and recorded at request of July Bastin

Date May 27, 1981 Time 1:50 P. M., Docket 535 Official Records Page s. 688 & 689  
Records of Gila County, Arizona.

WITNESS my hand and official seal the day and year first above written.

INDEXED MARY V. DE PAOLI, County Recorder  
MICROFILMED By Eva E. Foley Deputy.  
PAGED

COMPALED  
NOTICE OF INTENTION TO HOLD CLAIMS

*thru 49457  
49461 updated*

STATE OF ARIZONA )  
                          ) ss.  
County of Gila     )

THOMAS J. MONTGOMERY, being duly sworn, deposes and says:

That he is a citizen of the United States and more than eighteen years of age, resides at Globe in Gila County, Arizona, and is personally acquainted with the unpatented Millsite Claims listed in Exhibit "A", attached hereto and by this reference made a part hereof, situated in the Globe Mining District, Gila County, Arizona, the Location Notices of which are recorded in the office of the County Recorder of said County as set forth in said Exhibit "A".

That Inspiration Consolidated Copper Company holds and claims the Millsite Claims described in Exhibit "A", and intends to continue diligent development of the claims.

ARIZONA STATE OFFICE  
BU. LAND MANAGEMENT

JUN 16 1981

7:45 A.M.  
PHOENIX, ARIZONA

Thomas J. Montgomery  
Thomas J. Montgomery  
Property Superintendent  
Inspiration Consolidated Copper Company

SUBSCRIBED AND SWORN to before me this 15th day of May, 1981.

C. A. Snow  
Notary Public

My commission expires:

My Commission Expires July 8, 1981

EXHIBIT "A" to Intention to Hold Mining Claims subscribed and sworn to by THOMAS J. MONTGOMERY, dated 18 May 1981, relative to the following unpatented Millsite Claims situated in the Globe Mining District, Gila County, Arizona, the Location Notices of which are recorded in the office of the County Recorder of said County as follows:

<u>Claim Name</u>	<u>Recorded Official Records</u>		<u>B.L.M. Serial No.</u>
	<u>Docket</u>	<u>Page</u>	
CROW MILL SITE 1	299	199	A MC 49457
CROW MILL SITE 2	299	200	A MC 49458
CROW MILL SITE 3	299	201	A MC 49459
CROW MILL SITE 4	299	202	A MC 49460
CROW MILL SITE 5	299	203	A MC 49461

ARIZONA STATE OFFICE  
BU. LAND MANAGEMENT

JUN 16 1981

7:45 A.M.  
PHOENIX, ARIZONA

Land Subdivision Location: Section 34, Township 1 North,  
Range 14 East, G.&S.R.M.

*Amc 49212  
Amc 49237  
up dated  
jt*

AFFIDAVIT OF PERFORMANCE OF ANNUAL WORK

STATE OF ARIZONA )  
                          ) ss.  
County of Gila     )

Thomas J. Montgomery, being duly sworn, deposes and says:

That he is a citizen of the United States and more than eighteen years of age, resides at Globe, in Gila County, Arizona, and is personally acquainted with the unpatented mining claims listed in Exhibit "A", attached hereto and by this reference made a part hereof, situated in the Globe Mining District, Gila County, Arizona, the location notices of which are recorded in the office of the County Recorder of said County as set forth in said Exhibit "A".

That between September 1, 1979, and September 1, 1980, at least one hundred dollars (\$100.00) worth of work and improvements per claim were done and performed upon said claims, not including the location work of said claims; that said work and improvements were done and performed for the benefit of all of the claims listed in said Exhibit "A", and all of said claims are contiguous.

Such work and improvements were made by and at the expense of Inspiration Consolidated Copper Company, owner of said claims, for the purpose of complying with the laws of the United States pertaining to assessment or annual work, and Boyles Bros. Drilling Company were the persons employed by Inspiration Consolidated Copper Company and who labored upon said claims, and did said work and improvements, the same being as follows, to-wit: Diamond Drilling.

*Lead*

*Thomas J. Montgomery*  
Thomas J. Montgomery

*all  
jt  
7/21/81*

SUBSCRIBED AND SWORN to before me this 7th day of Sept., 1980.

*D. C. Seward*  
\_\_\_\_\_  
Notary Public  
ARIZONA STATE OFFICE  
BU. LAND MANAGEMENT

My commission expires:  
My Commission Expires July 8, 1981     NOV 17 1980

7:45 A.M.  
PHOENIX, ARIZONA

EXHIBIT "A" to Affidavit of Performance of Annual Work subscribed and sworn to by Thomas J. Montgomery, dated *Sept. 9, 1980* relative to the following unpatented mining claims situated in the Globe Mining District, Gila County, Arizona, the location notices of which are recorded in the office of the County Recorder of said County as follows:

CLAIM NAME	RECORDED		B.L.M. Serial No.
	Docket	Page	
Stead 1	270	550	A MC 49212
Stead 2	270	551	A MC 49213
Stead 3	270	552	A MC 49214
Stead 4	270	553	A MC 49215
Stead 5	270	554	A MC 49216
Stead 6	270	555	A MC 49217
Stead 7	270	556	A MC 49218
Stead 8	270	557	A MC 49219
Stead 9	270	558	A MC 49220
Stead 10	270	559	A MC 49221
Stead 11	270	560	A MC 49222
Stead 12	270	561	A MC 49223
Stead 13	270	562	A MC 49224
Stead 14	270	563	A MC 49225
Stead 15	270	564	A MC 49226
Stead 16	270	565	A MC 49227
Stead 17	270	566	A MC 49228
Stead 18	270	567	A MC 49229
Stead 19	270	568	A MC 49230
Stead 20	270	569	A MC 49231
Stead 21	270	570	A MC 49232
Stead 22	270	571	A MC 49233
Stead 23	270	572	A MC 49234
Stead 24	270	573	A MC 49235
Stead 25	270	574	A MC 49236
Stead 26	270	575	A MC 49237

ARIZONA STATE OFFICE  
BU. LAND MANAGEMENT

Land Subdivision Location: Sections 10, 15 and 22,  
Township 1 North, Range 15 East,  
G.&S.R.M.

NOV 17 1980  
7:45 A.M.  
PHOENIX, ARIZONA

459319

STATE OF ARIZONA, County of Gila, ss; I do hereby certify that the within instrument was filed and recorded at request of Inspiration Development Company

Date Sept. 10, 1980 Time 12:00 P. M., Docket 512 Official Records Page S 538 & 539

Records of Gila County, Arizona.

WITNESS my hand and official seal the day and year first above written.

MARY V. DE PAOLI, County Recorder

INDEXED  
MICROFILMED By Kathryn A. Elouach Deputy.  
PAGED  
COMPARED

*Inspiration Development Co -  
Attn: Property Dept  
P.O. Box 5  
Clayton, AZ 85532*

*\$300  
12:00*

49238  
57

NOTICE OF INTENTION TO HOLD CLAIMS

STATE OF ARIZONA )  
                          ) ss.  
County of Gila     )

THOMAS J. MONTGOMERY, being duly sworn, deposes and says:


That he is a citizen of the United States and more than eighteen years of age, resides at Globe in Gila County, Arizona, and is personally acquainted with the unpatented Millsite Claims listed in Exhibit "A", attached hereto and by this reference made a part hereof, situated in the Globe Mining District, Gila County, Arizona, the Location Notices of which are recorded in the office of the County Recorder of said County as set forth in said Exhibit "A".

That Inspiration Consolidated Copper Company holds and claims the Millsite Claims described in Exhibit "A", and intends to continue diligent development of the Claims.

*Thomas J. Montgomery*  
\_\_\_\_\_  
Thomas J. Montgomery  
Property Superintendent  
Inspiration Consolidated Copper Company

SUBSCRIBED AND SWORN to before this 7<sup>th</sup> day of Sept., 1980.

*E. A. Sisco*  
\_\_\_\_\_  
Notary Public



My commission expires:  
My Commission Expires July 8, 1981

*ack  
7/21/81*

ARIZONA STATE OFFICE  
EQUITY AND CONSUMER SERVICES

NOV 17 1980

7:45 A.M.  
PHOENIX, ARIZONA



Exhibit "A" to Intention to Hold Mining Claims subscribed and sworn to by THOMAS J. MONTGOMERY, dated SEP 9 1980, relative to the following unpatented Millsite Claims situated in the Globe Mining District, Gila County, Arizona, the Location Notices of which are recorded in the office of the County Recorder of said County as follows:

CLAIM NAME	RECORDED Official Records		AMENDED Official Records		B.L.M. Serial No.
	Docket	Page	Docket	Page	
B.C. No. 1	254	152			A MC 49238
B.C. No. 2	254	153			A MC 49239
B.C. No. 3	254	154			A MC 49240
B.C. No. 4	254	155			A MC 49241
B.C. No. 5	254	156			A MC 49242
B.C. No. 6	254	157			A MC 49243
B.C. No. 7	254	158			A MC 49244
B.C. No. 8	254	159			A MC 49245
B.C. No. 9	254	160	316	318	A MC 49246
B.C. No. 10	254	161			A MC 49247
B.C. No. 11	254	162			A MC 49248
B.C. No. 12	254	163			A MC 49249
B.C. No. 13	254	164	316	316	A MC 49250
B.C. No. 14	254	165			A MC 49251
B.C. No. 15	268	594			A MC 49252
B.C. No. 16	268	595			A MC 49253
B.C. No. 17	268	596			A MC 49254
B.C. No. 18	268	597			A MC 49255
B.C. No. 19	268	598			A MC 49256
B.C. No. 20	268	599			A MC 49257

ARIZONA STATE OFFICE  
BU. LAND MANAGEMENT

NOV 17 1980

7:45 A.M.  
PHOENIX, ARIZONA

459295

STATE OF ARIZONA, County of Gila, ss:  
I do hereby certify that the within instrument was filed and recorded at request of Inspiration Development Company

Date Sept. 10, 1980 Time 12:00 P. M., Docket 512 Official Records Page 481 & 482  
Records of Gila County, Arizona.

WITNESS my hand and official seal the day and year first above written.

*Inspiration Development Co.*  
*Thomas J. Montgomery*  
*But S*  
*Clypool, Az. 85532*  
*Att. Inspiration Development*

INDEXED  
MICROFILMED  
PAGE  
COMPARED

MARY V. DE PAOLI, County Recorder  
By *Kathryn A. Elowitz* Deputy.

STATE OF ARIZONA, County of Gila, ss:

I do hereby certify that the within instrument was filed and recorded at request of Inspiration Development Company

Date Sept. 10, 1980 Time 12:00 P. M., Docket 512 Official Records Page s 486 & 487  
Records of Gila County, Arizona.

WITNESS my hand and official seal the day and year first above written.

MARY V. DE PAOLI, County Recorder

INDEXED  
MICROFILMED  
PAGED  
COMPARED

By Kathryn A. Elowitz Deputy.

NOTICE OF INTENTION TO HOLD CLAIMS

49258-  
49456

STATE OF ARIZONA )  
County of Gila ) ss.

THOMAS J. MONTGOMERY, being duly sworn, deposes and says:


That he is a citizen of the United States and more than eighteen years of age, resides at Globe in Gila County, Arizona, and is personally acquainted with the unpatented Millsite Claims listed in Exhibit "A", attached hereto and by this reference made a part hereof, situated in the Globe Mining District, Gila County, Arizona, the Location Notices of which are recorded in the office of the County Recorder of said County as set forth in said Exhibit "A".

That Inspiration Consolidated Copper Company holds and claims the Millsite Claims described in Exhibit "A", and intends to continue diligent development of the Claims.

Thomas J. Montgomery  
Thomas J. Montgomery  
Property Superintendent  
Inspiration Consolidated Copper Company

SUBSCRIBED AND SWORN to before this 9th day of Sept., 1980.

G. A. Snow  
Notary Public



My commission expires: ARIZONA STATE OFFICE  
BU. LAND MANAGEMENT  
My Commission Expires July 8, 1981

NOV 17 1980

7:45 A.M.  
PHOENIX, ARIZONA

ack  
11/21/81

EXHIBIT "A" to Intention to Hold Mining Claims subscribed and sworn to by THOMAS J. MONTGOMERY, dated SEP 13 1930 relative to the following unpatented Millsite Claims situated in the Globe Mining District, Gila County, Arizona, the Location Notices of which are recorded in the office of the County Recorder of said County as follows:

<u>B.L.M.</u> <u>Serial No.</u>	<u>Claim Name</u>	<u>Original Location</u> <u>Official Records</u>		<u>Amended Location</u> <u>Official Records</u>	
		<u>Docket</u>	<u>Page</u>	<u>Docket</u>	<u>Page</u>
A MC 49258	IL 1	216	368	344	664
A MC 49259	IL 2	216	369	344	666
A MC 49260	IL 3	216	370	344	668
A MC 49261	IL 4	216	371	344	670
A MC 49262	IL 7	216	374	344	672
A MC 49263	IL 8	216	375	344	674
A MC 49264	IL 9	216	376	344	676
A MC 49265	IL 10	216	377	344	678
A MC 49266	IL 11	216	378	344	680
A MC 49267	IL 12	216	379	344	682
A MC 49268	IL 14	216	381	344	684
A MC 49269	IL 21	216	388	344	686
A MC 49270	IL 22	216	389	344	638
A MC 49271	IL 23	216	390	344	690
A MC 49272	IL 24	216	391	344	692
A MC 49273	IL 25	216	392	344	694
A MC 49274	IL 26	216	393	344	696
A MC 49275	IL 30	216	397	344	698
A MC 49276	IL 32	216	399	344	700
A MC 49277	IL 33	216	400	344	702
A MC 49439	Ridge 1	344	628		
A MC 49440	Ridge 2	344	630		
A MC 49441	Ridge 3	344	632		
A MC 49442	Ridge 4	344	634		
A MC 49443	Ridge 5	344	636		
A MC 49444	Ridge 6	344	638		
A MC 49445	Ridge 7	344	640		
A MC 49446	Ridge 8	344	642		
A MC 49447	Ridge 9	344	644		
A MC 49448	Ridge 10	344	646		
A MC 49449	Ridge 11	344	648		
A MC 49450	Ridge 12	344	650		
A MC 49451	Ridge 13	344	652		
A MC 49452	Ridge 14	344	654		
A MC 49453	Ridge 15	344	656		
A MC 49454	Ridge 16	344	658		
A MC 49455	Ridge 17	344	660		
A MC 49456	Ridge 18	344	662		

Land Subdivision Location: Sections 25, 26, 35 and 36,  
Township 1 North, Range 14 East,  
G.&S.R.M.

ARIZONA STATE OFFICE  
BU. LAND MANAGEMENT

NOV 17 1930

7:45 A.M.  
PHOENIX, ARIZONA

STATE OF ARIZONA, County of Gila, ss;

I do hereby certify that the within instrument was filed and recorded at request of Inspiration Development Company

Date Sept. 10, 1980 Time 12:00 P. M., Docket 512 Official Records Page s 528 & 529  
Records of Gila County, Arizona.

WITNESS my hand and official seal the day and year first above written.

MARY V. DE PAOLI, County Recorder

By *Kathryn A. Elowitz* Deputy.

INDEXED  
MICROFILMED  
PAGED

COMPARED  
NOTICE OF INTENTION TO HOLD CLAIMS

49278  
49313

STATE OF ARIZONA )  
                          ) ss.  
County of Gila     )

THOMAS J. MONTGOMERY, being duly sworn, deposes and says:

That he is a citizen of the United States and more than eighteen years of age, resides at Globe in Gila County, Arizona, and is personally acquainted with the unpatented Millsite Claims listed in Exhibit "A", attached hereto and by this reference made a part hereof, situated in the Globe Mining District, Gila County, Arizona, the Location Notices of which are recorded in the office of the County Recorder of said County as set forth in said Exhibit "A".

That Inspiration Consolidated Copper Company holds and claims the Millsite Claims described in Exhibit "A", and intends to continue diligent development of the Claims.

*Thomas J. Montgomery*  
Thomas J. Montgomery  
Property Superintendent  
Inspiration Consolidated Copper Company

*ack 7/21/81*

SUBSCRIBED AND SWORN to before this 7th day of Sept., 1980.

*E. A. Seward*  
Notary Public

My commission expires ARIZONA STATE OFFICE  
BU. LAND MANAGEMENT  
My Commission Expires July 8, 1981

NOV 17 1980

7:45 A.M.  
PHOENIX, ARIZONA

EXHIBIT "A" to Intention to Hold Mining Claims subscribed and sworn to by THOMAS J. MONTGOMERY, dated SEP 7 1960, relative to the following unpatented Millsite Claims situated in the Globe Mining District, Gila County, Arizona, the Location Notices of which are recorded in the office of the County Recorder of said County as follows:

B.L.M. Serial No.	Claim Name	Original Location Official Records		Amended Location Official Records	
		Docket	Page	Docket	Page
A MC 49278	IL 40	216	408	299	167
A MC 49279	IL 42	216	410	299	169
A MC 49280	IL 43	216	411	299	171
A MC 49281	IL 44	216	412	299	173
A MC 49282	IL 45	216	413	299	175
A MC 49283	IL 46	216	414	299	177
A MC 49284	IL 47	216	415	299	179
A MC 49285	IL 49	216	417	299	181
A MC 49286	IL 50	216	418		
A MC 49287	IL 52	216	420		
A MC 49288	IL 53	216	421	299	183
A MC 49289	IL 54	216	422		
A MC 49290	IL 55	216	423	299	185
A MC 49291	IL 56	216	424		
A MC 49292	IL 58	216	426		
A MC 49293	IL 59	216	427	299	187
A MC 49294	IL 62	216	430	299	189
A MC 49295	IL 64	216	432		
A MC 49296	IL 65	216	433	299	191
A MC 49297	IL 66	216	434		
A MC 49298	IL 67	216	435	299	193
A MC 49299	IL 68	216	436		
A MC 49300	IL 69	216	437		
A MC 49301	IL 70	216	438		
A MC 49302	IL 71	216	439		
A MC 49303	IL 72	216	440		
A MC 49304	IL 73	216	441		
A MC 49305	IL 74	216	442		
A MC 49306	IL 75	216	443		
A MC 49307	IL 76	216	444		
A MC 49308	IL 77	216	445		
A MC 49309	IL 78	216	446	299	195
A MC 49310	IL 79	216	447	299	197
A MC 49311	IL 80	216	448		
A MC 49312	IL 81	216	449		
A MC 49313	IL 82	216	450		

Land Subdivision Location: Sections 34 and 35, Township 1  
North, Range 14 East, G.&S.R.M.

ARIZONA STATE OFFICE  
BU. LAND MANAGEMENT

NOV 17 1960

7:45 A.M.  
PHOENIX, ARIZONA

STATE OF ARIZONA, County of Gila, ss;

I do hereby certify that the within instrument was filed and recorded at request of Inspiration Development Company

Date Sept. 10, 1980 Time 12:00 P. M., Docket 512 Official Records Page s 513-515

Records of Gila County, Arizona.

WITNESS my hand and official seal the day and year first above written.

MARY V. DE PAOLI, County Recorder

By Kathryn A. Elowitz Deputy.

INDEXED  
MICROFILMED  
PAGE  
COMPARED

NOTICE OF INTENTION TO HOLD CLAIMS

49314  
49438

STATE OF ARIZONA )  
                          ) ss.  
County of Gila )

THOMAS J. MONTGOMERY, being duly sworn, deposes and says:

That he is a citizen of the United States and more than eighteen years of age, resides at Globe in Gila County, Arizona, and is personally acquainted with the unpatented Millsite Claims listed in Exhibit "A", attached hereto and by this reference made a part hereof, situated in the Globe Mining District, Gila County, Arizona, the Location Notices of which are recorded in the office of the County Recorder of said County as set forth in said Exhibit "A".

That Inspiration Consolidated Copper Company holds and claims the Millsite Claims described in Exhibit "A", and intends to continue diligent development of the Claims.

Thomas J. Montgomery  
Thomas J. Montgomery  
Property Superintendent  
Inspiration Consolidated Copper Company

SUBSCRIBED AND SWORN to before this 9th day of Sept., 1980.

E. A. Sward  
Notary Public

My commission expires:  
My Commission Expires July 8, 1981 BU. LAND MANAGEMENT

NOV 17 1980

7:45 A.M.  
PHOENIX, ARIZONA

*all  
7/21/81  
ST*

EXHIBIT "A" to Intention to Hold Mining Claims subscribed and sworn to by THOMAS J. MONTGOMERY, dated SEP 9 1960, relative to the following unpatented Millsite Claims situated in the Globe Mining District, Gila County, Arizona, the location notices of which are recorded in the office of the County Recorder of said County as follows:

B.L.M. Serial No.	Claim Name	Original Location		Amended Location	
		Official Records Docket	Page	Official Records Docket	Page
A MC 49314	IL 83	216	516		
A MC 49315	IL 89	216	517		
A MC 49316	IL 90	216	518		
A MC 49317	IL 91	216	519		
A MC 49318	IL 92	216	520		
A MC 49319	IL 93	216	521		
A MC 49320	IL 94	216	522		
A MC 49321	IL 95	216	523		
A MC 49322	IL 96	216	524		
A MC 49323	IL 97	216	525		
A MC 49324	IL 98	216	526		
A MC 49325	IL 99	216	527		
A MC 49326	IL 100	216	528		
A MC 49327	IL 101	216	529		
A MC 49328	IL 102	216	530		
A MC 49329	IL 103	216	531		
A MC 49330	IL 106	216	534		
A MC 49331	IL 107	216	535		
A MC 49332	IL 108	216	536		
A MC 49333	IL 109	216	537		
A MC 49334	IL 110	216	538		
A MC 49335	IL 111	216	539		
A MC 49336	IL 112	216	540		
A MC 49337	IL 113	216	541		
A MC 49338	IL 114	216	542		
A MC 49339	IL 115	216	543		
A MC 49340	IL 116	216	544		
A MC 49341	IL 117	216	545		
A MC 49342	IL 118	216	546		
A MC 49343	IL 119	216	547		
A MC 49344	IL 120	216	550		
A MC 49345	IL 121	216	551	305	422
A MC 49346	IL 122	216	552		
A MC 49347	IL 123	216	553	305	421
A MC 49348	IL 124	216	554		
A MC 49349	IL 125	216	555		
A MC 49350	IL 126	216	556		
A MC 49351	IL 127	216	557		
A MC 49352	IL 128	216	558		
A MC 49353	IL 129	216	559		
A MC 49354	IL 130	216	560		
A MC 49355	IL 131	216	561		
A MC 49356	IL 132	216	562		
A MC 49357	IL 133	216	563		
A MC 49358	IL 134	216	564		
A MC 49359	IL 135	216	565		
A MC 49360	IL 136	216	566		
A MC 49361	IL 137	216	567		
A MC 49362	IL 138	216	568		
A MC 49363	IL 139	216	569		

(Cont'd)

ARIZONA STATE OFFICE  
BU. LAND MANAGEMENT

NOV 17 1960

7:45 A.M.  
PHOENIX, ARIZONA

EXHIBIT "A"  
Page 2

Serial No.	Claim Name	Original Location Official Records		Amended Location Official Records	
		Docket	Page	Docket	Page
A MC 49364	IL 143	216	573	305	420
A MC 49365	IL 144	216	574	305	419
A MC 49366	IL 145	216	575	305	418
A MC 49367	IL 146	216	576		
A MC 49368	IL 147	216	577		
A MC 49369	IL 148	216	578		
A MC 49370	IL 149	216	579		
A MC 49371	IL 150	216	579-A		
A MC 49372	IL 151	216	580		
A MC 49373	IL 152	216	581		
A MC 49374	IL 153	216	582		
A MC 49375	IL 154	216	583		
A MC 49376	IL 155	216	584		
A MC 49377	IL 156	216	585		
A MC 49378	IL 157	216	586		
A MC 49379	IL 158	216	587		
A MC 49380	IL 159	216	588		
A MC 49381	IL 160	216	589		
A MC 49382	IL 161	216	590		
A MC 49383	IL 162	216	591		
A MC 49384	IL 163	216	592		
A MC 49385	IL 168	216	597	305	417
A MC 49386	IL 170	216	599		
A MC 49387	IL 172	216	601		
A MC 49388	IL 174	216	603		
A MC 49390	IL 176	216	605		
A MC 49392	IL 178	216	607		
A MC 49394	IL 180	216	609		
A MC 49396	IL 182	216	611		
A MC 49398	IL 184	216	613		
A MC 49409	IL 200	216	543		
A MC 49410	IL 201	216	549		
A MC 49411	IL 202	230	605		
A MC 49412	IL 203	230	606		
A MC 49413	IL 204	230	607		
A MC 49414	IL 205	230	608		
A MC 49415	IL 206	230	609		
A MC 49416	IL 207	230	610		
A MC 49417	IL 208	230	611		
A MC 49418	IL 209	230	612		
A MC 49419	IL 210	230	613		
A MC 49420	IL 211	230	614		
A MC 49421	IL 212	230	615		
A MC 49422	IL 213	230	616		
A MC 49423	IL 214	230	617		
A MC 49424	IL 215	230	618		
A MC 49425	IL 216	230	619		
A MC 49426	IL 217	230	620		
A MC 49427	IL 218	230	621		
A MC 49428	IL 219	230	622		
A MC 49429	IL 304	299	216		
A MC 49430	IL 305	299	217		
A MC 49431	IL 306	299	218		
A MC 49432	IL 307	299	219		
A MC 49433	IL 308	299	220		
A MC 49434	IL 309	299	221		
A MC 49436	IL 311	305	415		
A MC 49437	IL 312	305	416		
A MC 49438	IL 313	308	973		

Land Subdivision Location: Sections 33 and 34, Township 1 North,  
Range 14 East, G.&S.R.M.; Sections 33 and 34, Township 1  
South, Range 14 East, G.&S.R.M.

NOV 17 1930

7:45 A.M.  
PHOENIX, ARIZONA



AMC 49212 - 49237

016 1/10/79

AFFIDAVIT OF PERFORMANCE OF ANNUAL WORK

STATE OF ARIZONA )  
County of Gila ) ss.

RECORDED  
OCT 19 10 00 AM '79  
PHOENIX, ARIZONA

Thomas J. Montgomery, being duly sworn, deposes and says:  
That he is a citizen of the United States and more than eighteen years of age, resides at Inspiration, in Gila County, Arizona, and is personally acquainted with the unpatented mining claims listed in Exhibit "A", attached hereto and by this reference made a part hereof, situated in the Globe Mining District, Gila County, Arizona, the location notices of which are recorded in the office of the County Recorder of said County as set forth in said Exhibit "A".

*Lead*

That between September 1, 1978 and September 1, 1979, at least one hundred dollars (\$100.00) worth of work and improvements per claim were done and performed upon said claims, not including the location work of said claims; that said work and improvements were done and performed for the benefit of all of the claims listed in said Exhibit "A", and all of said claims are contiguous.

Such work and improvements were made by and at the expense of Inspiration Consolidated Copper Company, owner of said claims, for the purpose of complying with the laws of the United States pertaining to assessment or annual work, and Boyles Bros. Drilling Company were the persons employed by Inspiration Consolidated Copper Company and who labored upon said claims, and did said work and improvements, the same being as follows, to-wit: Diamond Drilling.

*Thomas J. Montgomery*  
Thomas J. Montgomery

SUBSCRIBED AND SWORN to before me this 24<sup>th</sup> day of August, 19 77.

*Christina Selbe*  
Notary Public

My commission expires: My Commission Expires April 19, 1982

*Cash  
12-5-79  
109*

EXHIBIT "A" to Affidavit of Performance of Annual Work subscribed and sworn to by Thomas J. Montgomery, dated *August 24, 1979* relative to the following unpatented mining claims situated in the Globe Mining District, Gila County, Arizona, the location notices of which are recorded in the office of the County Recorder of said County as follows:

CLAIM NAME	RECORDED		B.L.M. Serial No.
	Docket	Page	
Stead 1	270	550	A MC 49212
Stead 2	270	551	A MC 49213
Stead 3	270	552	A MC 49214
Stead 4	270	553	A MC 49215
Stead 5	270	554	A MC 49216
Stead 6	270	555	A MC 49217
Stead 7	270	556	A MC 49218
Stead 8	270	557	A MC 49219
Stead 9	270	558	A MC 49220
Stead 10	270	559	A MC 49221
Stead 11	270	560	A MC 49222
Stead 12	270	561	A MC 49223
Stead 13	270	562	A MC 49224
Stead 14	270	563	A MC 49225
Stead 15	270	564	A MC 49226
Stead 16	270	565	A MC 49227
Stead 17	270	566	A MC 49228
Stead 18	270	567	A MC 49229
Stead 19	270	568	A MC 49230
Stead 20	270	569	A MC 49231
Stead 21	270	570	A MC 49232
Stead 22	270	571	A MC 49233
Stead 23	270	572	A MC 49234
Stead 24	270	573	A MC 49235
Stead 25	270	574	A MC 49236
Stead 26	270	575	A MC 49237

Land Subdivision Location: Sections 10, 15 and 22, Township 1 North, Range 15 East, G.&S.R.M.

445023

15300  
1:30

STATE OF ARIZONA, County of Gila, ss;

I do hereby certify that the within instrument was filed and recorded at request of Thomas J. Montgomery

Date Sept. 18, 1979 Time 1:30 P. M., Docket 483 Official Records Page s 163 & 164  
Records of Gila County, Arizona.

WITNESS my hand and official seal the day and year first above written.

MARY V. DE PAOLI, County Recorder

INDEXED  
MICROFILMED  
PAGED  
COMPARED

By Eva E. Foley Deputy.

STATE OF ARIZONA, County of Gila, ss;

I do hereby certify that the within instrument was filed and recorded at request of Inspiration Development Company

Date Sept. 10, 1980 Time 12:00 P. M., Docket 512 Official Records Page s 488 & 489  
Records of Gila County, Arizona.

WITNESS my hand and official seal the day and year first above written.

MARY V. DE PAOLI, County Recorder

INDEXED  
MICROFILMED  
PAGE 1  
COMPARED

By *Katherine A. Clowatz* Deputy.

49457  
49461

NOTICE OF INTENTION TO HOLD CLAIMS

STATE OF ARIZONA    )  
                            )   ss.  
County of Gila        )

THOMAS J. MONTGOMERY, being duly sworn, deposes and says:

That he is a citizen of the United States and more than eighteen years of age, resides at Globe in Gila County, Arizona, and is personally acquainted with the unpatented Millsite Claims listed in Exhibit "A", attached hereto and by this reference made a part hereof, situated in the Globe Mining District, Gila County, Arizona, the Location Notices of which are recorded in the office of the County Recorder of said County as set forth in said Exhibit "A".

That Inspiration Consolidated Copper Company holds and claims the Millsite Claims described in Exhibit "A", and intends to continue diligent development of the Claims.

*OK 7/21/81*  
*jt*

*Thomas J. Montgomery*  
Thomas J. Montgomery  
Property Superintendent  
Inspiration Consolidated Copper Company

SUBSCRIBED AND SWORN to before this 9th day of Sept, 1980.

*C. A. Snow*  
Notary Public

ARIZONA STATE OFFICE  
BU. LAND MANAGEMENT

My commission expires:

My Commission Expires July 8, 1981

NOV 17 1980

7:45 A.M.  
PHOENIX, ARIZONA

EXHIBIT "A" to Intention to Hold Mining Claims subscribed and sworn to by THOMAS J. MONTGOMERY, dated SEP 18 1930, relative to the following unpatented Millsite Claims situated in the Globe Mining District, Gila County, Arizona, the Location Notices of which are recorded in the office of the County Recorder of said County as follows:

<u>Claim Name</u>	<u>Recorded Official Records</u>		<u>B.L.M. Serial No.</u>
	<u>Docket</u>	<u>Page</u>	
CROW MILL SITE 1	299	199	A MC 49457
CROW MILL SITE 2	299	200	A MC 49458
CROW MILL SITE 3	299	201	A MC 49459
CROW MILL SITE 4	299	202	A MC 49460
CROW MILL SITE 5	299	203	A MC 49461

Land Subdivision Location: Section 34, Township 1 North,  
Range 14 East, G.&S.R.M.

ARIZONA STATE OFFICE  
BU. LAND MANAGEMENT

NOV 17 1930

7:45 A.M.  
PHOENIX, ARIZONA

STATE OF ARIZONA, County of Gila, ss:

i do hereby certify that the within instrument was filed and recorded at request of Inspiration Development Company

Date Sept. 10, 1980 Time 12:00 P. M., Docket 512 Official Records PageS 483-485

Records of Gila County, Arizona.

WITNESS my hand and official seal the day and year first above written.

MARY V. DE PAOLI, County Recorder

By Kathryn A. Elorath Deputy.

INDEXED  
MICROFILMED  
PAGED  
COMPARED

NOTICE OF INTENTION TO HOLD CLAIMS

49462 thru  
49521

STATE OF ARIZONA )  
                          ) ss.  
County of Gila     )

THOMAS J. MONTGOMERY, being duly sworn, deposes and says:

That he is a citizen of the United States and more than eighteen years of age, resides at Globe in Gila County, Arizona, and is personally acquainted with the unpatented Millsite Claims listed in Exhibit "A", attached hereto and by this reference made a part hereof, situated in the Globe Mining District, Gila County, Arizona, the Location Notices of which are recorded in the office of the County Recorder of said County as set forth in said Exhibit "A".

That Inspiration Consolidated Copper Company holds and claims the Millsite Claims described in Exhibit "A", and intends to continue diligent development of the Claims.

Thomas J. Montgomery  
Thomas J. Montgomery  
Property Superintendent  
Inspiration Consolidated Copper Company

SUBSCRIBED AND SWORN to before this 7th day of Sept., 1980.

E. A. Snow  
Notary Public

My commission expires: ARIZONA STATE OFFICE  
My Commission Expires July 8, 1981 BU. LAND MANAGEMENT

NOV 17 1980

7:45 A.M.  
PHOENIX, ARIZONA

ack 7/21/81

EXHIBIT "A" to Intention to Hold Mining Claims subscribed and sworn to by THOMAS J. MONTGOMERY, dated ~~SEP 29 1930~~ ~~SEP 30~~, relative to the following unpatented Millsite Claims situated in the Globe Mining District, Gila County, Arizona, the Location Notices of which are recorded in the office of the County Recorder of said County as follows:

<u>Claim Name</u>	<u>Recorded</u>		<u>B.L.M. Serial No.</u>
	<u>Docket</u>	<u>Page</u>	
Ralston 1	337	33	A MC 49462
Ralston 2	337	35	A MC 49463
Ralston 3	337	37	A MC 49464
Ralston 4	337	39	A MC 49465
Ralston 5	337	41	A MC 49466
Ralston 6	337	43	A MC 49467
Ralston 7	337	45	A MC 49468
Ralston 8	337	47	A MC 49469
Ralston 9	337	49	A MC 49470
Ralston 10	337	51	A MC 49471
Ralston 11	337	53	A MC 49472
Ralston 12	337	55	A MC 49473
Ralston 13	337	57	A MC 49474
Ralston 14	337	59	A MC 49475
Ralston 15	337	61	A MC 49476
Ralston 16	337	63	A MC 49477
Ralston 17	337	65	A MC 49478
Ralston 18	337	67	A MC 49479
Ralston 19	337	69	A MC 49480
Ralston 20	337	71	A MC 49481
Ralston 21	337	73	A MC 49482
Ralston 22	337	75	A MC 49483
Ralston 23	337	77	A MC 49484
Ralston 24	337	79	A MC 49485
Ralston 25	337	81	A MC 49486
Ralston 26	337	83	A MC 49487
Ralston 27	337	85	A MC 49488
Ralston 28	337	87	A MC 49489
Ralston 29	337	89	A MC 49490
Ralston 30	337	91	A MC 49491
Ralston 31	337	845	A MC 49492
Ralston 32	337	847	A MC 49493
Ralston 33	337	849	A MC 49494
Ralston 34	337	851	A MC 49495
Ralston 35	337	853	A MC 49496
Ralston 36	337	855	A MC 49497
Ralston 37	337	857	A MC 49498
Ralston 38	337	859	A MC 49499
Ralston 39	337	861	A MC 49500
Ralston 40	337	863	A MC 49501
Ralston 41	337	865	A MC 49502
Ralston 42	337	867	A MC 49503
Ralston 43	337	869	A MC 49504
Ralston 44	337	871	A MC 49505
Ralston 45	337	873	A MC 49506
Ralston 46	337	875	A MC 49507
Ralston 47	337	877	A MC 49508
Ralston 48	337	879	A MC 49509
Ralston 49	337	881	A MC 49510
Ralston 50	337	883	A MC 49511
Ralston 51	337	885	A MC 49512
Ralston 52	337	887	A MC 49513
Ralston 53	337	889	A MC 49514
Ralston 54	337	891	A MC 49515
Ralston 55	337	893	A MC 49516
Ralston 56	337	895	A MC 49517
Ralston 57	337	897	A MC 49518
Ralston 58	337	899	A MC 49519
Ralston 59	337	901	A MC 49520
Ralston 60	337	903	A MC 49521

(Cont'd)

NOV 17 1930

7:45 A.M.  
PHOENIX, ARIZONA

EXHIBIT "A"  
Page 2

<u>Claim Name</u>	<u>Recorded Official Records</u>		<u>B.L.M. Serial No.</u>
	<u>Docket</u>	<u>Page</u>	
Ralston 61	337	905	A MC 49522
Ralston 62	337	907	A MC 49523
Ralston 63	337	909	A MC 49524
Ralston 64	337	911	A MC 49525
Ralston 65	337	913	A MC 49526
Ralston 66	337	915	A MC 49527
Ralston 67	337	917	A MC 49528
Ralston 68	337	919	A MC 49529
Ralston 69	337	921	A MC 49530
Ralston 70	337	923	A MC 49531
Ralston 71	337	925	A MC 49532
Ralston 72	337	927	A MC 49533
Ralston 73	337	929	A MC 49534
Ralston 74	337	931	A MC 49535
Ralston 75	337	933	A MC 49536
Ralston 76	337	935	A MC 49537
Ralston 77	337	937	A MC 49538
Ralston 78	337	939	A MC 49539
Ralston 79	337	941	A MC 49540
Ralston 80	337	943	A MC 49541
Ralston 81	337	945	A MC 49542
Ralston 82	337	947	A MC 49543
Ralston 83	337	949	A MC 49544
Ralston 84	337	951	A MC 49545
Ralston 85	337	953	A MC 49546
Ralston 86	337	955	A MC 49547
Ralston 87	337	957	A MC 49548
Ralston 88	337	959	A MC 49549
Ralston 89	337	961	A MC 49550
Ralston 90	337	963	A MC 49551
Ralston 91	337	965	A MC 49552
Ralston 92	337	967	A MC 49553
Ralston 93	337	969	A MC 49554
Ralston 94	337	971	A MC 49555
Ralston 95	337	973	A MC 49556
Ralston 96	337	974	A MC 49557
Ralston 97	337	976	A MC 49558
Ralston 98	337	978	A MC 49559

Land Subdivision Location: Sections 13, 14, 23 and 24,  
Township 1 North, Range 14 East,  
G.&S.R.M.

ARIZONA STATE OFFICE  
BU. LAND MANAGEMENT

NOV 17 1930

7:45 A.M.  
PHOENIX, ARIZONA

STATE OF ARIZONA, County of Gila, ss; I do hereby certify that the within instrument was filed and recorded at request of Inspiration Development Company

Date Sept. 10, 1980 Time 12:00 P. M., Docket 512 Official Records Page s 526 & 527  
Records of Gila County, Arizona.

WITNESS my hand and official seal the day and year first above written.

MARY V. DE PAOLI, County Recorder

INDEXED  
MICROFILMED  
PAGED  
COMPARED

By Kathryn A. Elowitz Deputy.

NOTICE OF INTENTION TO HOLD CLAIMS

49560  
49576

STATE OF ARIZONA )  
County of Gila ) ss.

THOMAS J. MONTGOMERY, being duly sworn, deposes and says:

That he is a citizen of the United States and more than eighteen years of age, resides at Globe in Gila County, Arizona, and is personally acquainted with the unpatented Millsite Claims listed in Exhibit "A", attached hereto and by this reference made a part hereof, situated in the Globe Mining District, Gila County, Arizona, the Location Notices of which are recorded in the office of the County Recorder of said County as set forth in said Exhibit "A".

That Inspiration Consolidated Copper Company holds and claims the Millsite Claims described in Exhibit "A", and intends to continue diligent development of the Claims.

Thomas J. Montgomery  
Thomas J. Montgomery  
Property Superintendent  
Inspiration Consolidated Copper Company

SUBSCRIBED AND SWORN to before this 9th day of Sept., 1980.

E. A. Sisco  
Notary Public



My commission expires:  
My Commission Expires July 8, 1981

ack  
7/21/81  
[Signature]

ARIZONA STATE OFFICE  
BU. LAND MANAGEMENT

NOV 17 1980



EXHIBIT "A" to Intention to Hold Mining Claims subscribed and sworn to by THOMAS J. MONTGOMERY, dated SEP 9 1930, relative to the following unpatented Millsite Claims situated in the Globe Mining District, Gila County, Arizona, the Location Notices of which are recorded in the office of the County Recorder of said County as follows:

<u>Claim Name</u>	<u>Recorded Official Records</u>		<u>B.L.M. Serial No.</u>
	<u>Docket</u>	<u>Page</u>	
Camelback 1	336	851	A MC 49560
Camelback 2	336	853	A MC 49561
Camelback 3	336	855	A MC 49562
Camelback 4	336	857	A MC 49563
Camelback 5	336	859	A MC 49564
Camelback 6	336	861	A MC 49565
Camelback 7	336	863	A MC 49566
Camelback 8	336	865	A MC 49567
Camelback 9	336	867	A MC 49568
Camelback 10	336	869	A MC 49569
Camelback 11	339	681	A MC 49570
Camelback 12	339	683	A MC 49571
Camelback 13	339	685	A MC 49572
Camelback 14	339	687	A MC 49573
Camelback 15	339	689	A MC 49574
Camelback 16	339	691	A MC 49575
Camelback 17	339	693	A MC 49576

Land Subdivision Location: Sections 15 and 22, Township 1 North, Range 14 East, G.&S.R.M.

ARIZONA STATE OFFICE  
BU. LAND MANAGEMENT

NOV 17 1930

7:45 A.M.  
PHOENIX, ARIZONA

STATE OF ARIZONA, County of Gila, ss; I do hereby certify that the within instrument was filed and recorded at request of Inspiration Development Company

Date Sept. 10, 1980 Time 12:00 P. M., Docket 512 Official Records Page s 516 & 517

Records of Gila County, Arizona.

WITNESS my hand and official seal the day and year first above written.

MARY V. DE PAOLI, County Recorder  
By *Kathryn A. Elveth* Deputy.

INDEXED  
MICROFILMED  
PAGED  
COMPARED

NOTICE OF INTENTION TO HOLD CLAIMS

49577  
49624

STATE OF ARIZONA )  
                          ) ss.  
County of Gila     )

THOMAS J. MONTGOMERY, being duly sworn, deposes and says:

That he is a citizen of the United States and more than eighteen years of age, resides at Globe in Gila County, Arizona, and is personally acquainted with the unpatented Millsite Claims listed in Exhibit "A", attached hereto and by this reference made a part hereof, situated in the Globe Mining District, Gila County, Arizona, the Location Notices of which are recorded in the office of the County Recorder of said County as set forth in said Exhibit "A".

That Inspiration Consolidated Copper Company holds and claims the Millsite Claims described in Exhibit "A", and intends to continue diligent development of the Claims.

*Thomas J. Montgomery*  
Thomas J. Montgomery  
Property Superintendent  
Inspiration Consolidated Copper Company

SUBSCRIBED AND SWORN to before this 9th day of Sept, 1980.

*A. A. Snow*  
Notary Public

*Get  
7/21/81*

My commission expires:

My Commission Expires July 8, 1981 ARIZONA STATE OFFICE  
BU. LAND MANAGEMENT

NOV 17 1980

7:45 A.M.  
FILED X ARIZONA

EXHIBIT "A" to Intention to Hold Mining Claims subscribed and sworn to by THOMAS J. MONTGOMERY, dated SEP 21 1950, relative to the following unpatented Millsite Claims situated in the Globe Mining District, Gila County, Arizona, the Location Notices of which are recorded in the office of the County Recorder of said County as follows:

<u>Claim Name</u>	<u>Recorded Official Records</u>		<u>B.L.M. Serial No.</u>
	<u>Docket</u>	<u>Page</u>	
Webster 1	320	548	A MC 49577
Webster 2	320	550	A MC 49578
Webster 3	320	552	A MC 49579
Webster 4	320	554	A MC 49580
Webster 5	320	556	A MC 49581
Webster 6	320	558	A MC 49582
Webster 7	320	560	A MC 49583
Webster 8	320	562	A MC 49584
Webster 9	320	564	A MC 49585
Webster 10	320	566	A MC 49586
Webster 11	320	568	A MC 49587
Webster 12	320	570	A MC 49588
Webster 13	320	572	A MC 49589
Webster 14	320	574	A MC 49590
Webster 15	320	576	A MC 49591
Webster 16	320	578	A MC 49592
Webster 17	320	580	A MC 49593
Webster 18	320	582	A MC 49594
Webster 19	320	584	A MC 49595
Webster 20	320	586	A MC 49596
Webster 21	320	588	A MC 49597
Webster 22	320	590	A MC 49598
Webster 23	320	592	A MC 49599
Webster 24	320	594	A MC 49600
Webster 25	320	596	A MC 49601
Webster 26	320	598	A MC 49602
Webster 27	320	600	A MC 49603
Webster 28	320	602	A MC 49604
Webster 29	320	604	A MC 49605
Webster 30	320	606	A MC 49606
Webster 31	320	608	A MC 49607
Webster 32	320	610	A MC 49608
Webster 33	320	612	A MC 49609
Webster 34	320	614	A MC 49610
Webster 35	320	616	A MC 49611
Webster 36	320	618	A MC 49612
Webster 37	320	620	A MC 49613
Webster 38	320	622	A MC 49614
Webster 39	320	624	A MC 49615
Webster 40	320	626	A MC 49616
Webster 41	320	628	A MC 49617
Webster 42	320	630	A MC 49618
Webster 43	320	632	A MC 49619
Webster 44	320	634	A MC 49620
Webster 45	320	636	A MC 49621
Webster 46	320	638	A MC 49622
Webster 47	323	813	A MC 49623
Webster 48	323	814	A MC 49624

Land Subdivision Location: Section 13, Township 1 North,  
Range 14 East, G.&S.R.M.

ARIZONA STATE OFFICE  
BU. LAND MANAGEMENT

NOV 17 1950

7:45 A.M.

OK  
OCT 19 1908 AM 7:13  
PHOENIX, ARIZONA

NOTICE OF INTENTION TO HOLD CLAIMS

STATE OF ARIZONA )  
                          )  
County of Gila     )

THOMAS J. MONTGOMERY, being duly sworn, deposes and says:

That he is a citizen of the United States and more than 18 years of age, resides at Inspiration in Gila County, Arizona, and is personally acquainted with the unpatented Millsite Claims listed in Exhibit "A", attached hereto and by this reference made a part hereof, situated in the Globe Mining District, Gila County, Arizona, the Location Notices of which are recorded in the office of the County Recorder of said County as set forth in said Exhibit "A".

That Inspiration Consolidated Copper Company holds and claims the Millsite Claims described in Exhibit "A", and intends to continue diligent development of the Claims.

Thomas J. Montgomery  
Thomas J. Montgomery  
Property Superintendent  
Inspiration Consolidated Copper Company

SUBSCRIBED AND SWORN to before me this 11<sup>th</sup> day of September, 1919.

Christina Selbe  
Notary Public

My commission expires: My Commission Expires April 19, 1932



ack  
12-5-78  
by

EXHIBIT "A" to Intention to Hold Mining Claims subscribed and sworn to by THOMAS J. MONTGOMERY, dated September 11, 1979, relative to the following unpatented Millsite Claims situated in the Globe Mining District, Gila County, Arizona, the Location Notices of which are recorded in the office of the County Recorder of said County as follows:

<u>Claim Name</u>	<u>Recorded</u>		<u>B.L.M. Serial No.</u>
	<u>Docket</u>	<u>Page</u>	
Webster 1	320	548	A MC 49577
Webster 2	320	550	A MC 49578
Webster 3	320	552	A MC 49579
Webster 4	320	554	A MC 49580
Webster 5	320	556	A MC 49581
Webster 6	320	558	A MC 49582
Webster 7	320	560	A MC 49583
Webster 8	320	562	A MC 49584
Webster 9	320	564	A MC 49585
Webster 10	320	566	A MC 49586
Webster 11	320	568	A MC 49587
Webster 12	320	570	A MC 49588
Webster 13	320	572	A MC 49589
Webster 14	320	574	A MC 49590
Webster 15	320	576	A MC 49591
Webster 16	320	578	A MC 49592
Webster 17	320	580	A MC 49593
Webster 18	320	582	A MC 49594
Webster 19	320	584	A MC 49595
Webster 20	320	586	A MC 49596
Webster 21	320	588	A MC 49597
Webster 22	320	590	A MC 49598
Webster 23	320	592	A MC 49599
Webster 24	320	594	A MC 49600
Webster 25	320	596	A MC 49601
Webster 26	320	598	A MC 49602
Webster 27	320	600	A MC 49603
Webster 28	320	602	A MC 49604
Webster 29	320	604	A MC 49605
Webster 30	320	606	A MC 49606
Webster 31	320	608	A MC 49607
Webster 32	320	610	A MC 49608
Webster 33	320	612	A MC 49609
Webster 34	320	614	A MC 49610
Webster 35	320	616	A MC 49611
Webster 36	320	618	A MC 49612
Webster 37	320	620	A MC 49613
Webster 38	320	622	A MC 49614
Webster 39	320	624	A MC 49615
Webster 40	320	626	A MC 49616
Webster 41	320	628	A MC 49617
Webster 42	320	630	A MC 49618
Webster 43	320	632	A MC 49619
Webster 44	320	634	A MC 49620
Webster 45	320	636	A MC 49621
Webster 46	320	638	A MC 49622
Webster 47	323	813	A MC 49623
Webster 48	323	814	A MC 49624

Land Subdivision Location: Section 13, Township 1 North,  
Range 14 East, G.&S.R.M.

RECEIVED  
OCT 19 10 09 AM '79  
FIDELITY UNION BANK

# 300  
1.30  
c

445011'

STATE OF ARIZONA, County of Gila, ss;

I do hereby certify that the within instrument was filed and recorded at request of Thomas J. Montgomery

Date Sept. 18, 1979 Time 1:30 P. M., Docket 483 Official Records Page s 134-136  
Records of Gila County, Arizona.

WITNESS my hand and official seal the day and year first above written.

INDEXED MARY V. DE PAOLI, County Recorder  
MICROFILMED By Eva E. Foley Deputy.  
PAGED  
COMPAREL

To sec  
DSC  
1. MC 49560-49576  
OK

NOTICE OF INTENTION TO HOLD CLAIMS

CLERK OF SUPERIOR COURT  
GILA COUNTY ARIZONA  
OCT 13 10 03 AM '19

STATE OF ARIZONA )  
                                  )  
County of Gila        )

THOMAS J. MONTGOMERY, being duly sworn, deposes and says:

That he is a citizen of the United States and more than 18 years of age, resides at Inspiration in Gila County, Arizona, and is personally acquainted with the unpatented Millsite Claims listed in Exhibit "A", attached hereto and by this reference made a part hereof, situated in the Globe Mining District, Gila County, Arizona, the Location Notices of which are recorded in the office of the County Recorder of said County as set forth in said Exhibit "A".

That Inspiration Consolidated Copper Company holds and claims the Millsite Claims described in Exhibit "A", and intends to continue diligent development of the Claims.

Thomas J. Montgomery  
Thomas J. Montgomery  
Property Superintendent  
Inspiration Consolidated Copper Company

SUBSCRIBED AND SWORN to before me this 11<sup>th</sup> day of September, 1919.

Christina Selbe  
Notary Public

My commission expires: My Commission Expires April 19, 1932



WJH  
12-5-19  
WJH

EXHIBIT "A" to Intention to Hold Mining Claims subscribed and sworn to by THOMAS J. MONTGOMERY, dated September 11, 1979, relative to the following unpatented Millsite Claims situated in the Globe Mining District, Gila County, Arizona, the Location Notices of which are recorded in the office of the County Recorder of said County as follows:

Claim Name	Recorded Official Records		B.L.M. Serial No.
	Docket	Page	
Camelback 1	336	851	A MC 49560
Camelback 2	336	853	A MC 49561
Camelback 3	336	355	A MC 49562
Camelback 4	336	857	A MC 49563
Camelback 5	336	859	A MC 49564
Camelback 6	336	861	A MC 49565
Camelback 7	336	363	A MC 49566
Camelback 8	336	865	A MC 49567
Camelback 9	336	867	A MC 49568
Camelback 10	336	869	A MC 49569
Camelback 11	339	681	A MC 49570
Camelback 12	339	683	A MC 49571
Camelback 13	339	685	A MC 49572
Camelback 14	339	687	A MC 49573
Camelback 15	339	689	A MC 49574
Camelback 16	339	691	A MC 49575
Camelback 17	339	693	A MC 49576

Land Subdivision Location: Sections 15 and 22, Township 1 North, Range 14 East, G.&S.R.M.

**445012**

# 300  
1:30  
c

STATE OF ARIZONA, County of Gila, ss; I do hereby certify that the within instrument was filed and recorded at request of Thomas J. Montgomery

Date Sept. 18, 1979 Time 1:30 P. M., Docket 483 Official Records PageS 137 & 138  
Records of Gila County, Arizona.

WITNESS my hand and official seal the day and year first above written.

MARY V. DE PAOLI, County Recorder  
INDEXED  
MICROFILMED  
By Eva E. Foley Deputy.  
PAGED  
COMPAREC



NOTICE OF INTENTION TO HOLD CLAIMS

STATE OF ARIZONA )  
                                  )  
County of Gila        )

RECORDED  
DEC 19 1979  
COUNTY CLERK  
GILA COUNTY ARIZONA

THOMAS J. MONTGOMERY, being duly sworn, deposes and says:

That he is a citizen of the United States and more than 18 years of age, resides at Inspiration in Gila County, Arizona, and is personally acquainted with the unpatented Millsite Claims listed in Exhibit "A", attached hereto and by this reference made a part hereof, situated in the Globe Mining District, Gila County, Arizona, the Location Notices of which are recorded in the office of the County Recorder of said County as set forth in said Exhibit "A".

That Inspiration Consolidated Copper Company holds and claims the Millsite Claims described in Exhibit "A", and intends to continue diligent development of the Claims.

Thomas J. Montgomery  
Thomas J. Montgomery  
Property Superintendent  
Inspiration Consolidated Copper Company

SUBSCRIBED AND SWORN to before me this 17<sup>th</sup> day of September, 1979.

Christina Selbe  
Notary Public

My commission expires: ~~My Commission Expires~~ April 19, 1982



ack  
12-5-79  
187

Exhibit "A" to Intention to Hold Mining Claims subscribed and sworn to by THOMAS J. MONTGOMERY, dated September 11, 1979, relative to the following unpatented Millsite Claims situated in the Globe Mining District, Gila County, Arizona, the Location Notices of which are recorded in the office of the County Recorder of said County as follows:

CLAIM NAME	RECORDED Official Records		AMENDED Official Records		B.L.M. Serial No.
	Docket	Page	Docket	Page	
B.C. No. 1	254	152			A MC 49238
B.C. No. 2	254	153			A MC 49239
B.C. No. 3	254	154			A MC 49240
B.C. No. 4	254	155			A MC 49241
B.C. No. 5	254	156			A MC 49242
B.C. No. 6	254	157			A MC 49243
B.C. No. 7	254	158			A MC 49244
B.C. No. 8	254	159			A MC 49245
B.C. No. 9	254	160	316	318	A MC 49246
B.C. No. 10	254	161			A MC 49247
B.C. No. 11	254	162			A MC 49248
B.C. No. 12	254	163			A MC 49249
B.C. No. 13	254	164	316	316	A MC 49250
B.C. No. 14	254	165			A MC 49251
B.C. No. 15	268	594			A MC 49252
B.C. No. 16	268	595			A MC 49253
B.C. No. 17	268	596			A MC 49254
B.C. No. 18	268	597			A MC 49255
B.C. No. 19	268	598			A MC 49256
B.C. No. 20	268	599			A MC 49257

445013

#300  
1:30  
C

STATE OF ARIZONA, County of Gila, ss:  
I do hereby certify that the within instrument was filed and recorded at request of Thomas J. Montgomery  
Date Sept. 18, 1979 Time 1:30 P. M., Docket 483 Official Records Pages 139 & 140  
Records of Gila County, Arizona.

WITNESS my hand and official seal the day and year first above written.

INDEXED  
MICROFILMED  
By Eva E. Juley Deputy.  
PAGED  
COMPARED

To same 49459-  
DSC same 494610R

NOTICE OF INTENTION TO HOLD CLAIMS

RECEIVED OFFICE  
OCT 19 12 00 PM '79  
PHOENIX ARIZONA

STATE OF ARIZONA )  
                          )  
County of Gila     )

THOMAS J. MONTGOMERY, being duly sworn, deposes and says:

That he is a citizen of the United States and more than 18 years of age, resides at Inspiration in Gila County, Arizona, and is personally acquainted with the unpatented Millsite Claims listed in Exhibit "A", attached hereto and by this reference made a part hereof, situated in the Globe Mining District, Gila County, Arizona, the Location Notices of which are recorded in the office of the County Recorder of said County as set forth in said Exhibit "A".

That Inspiration Consolidated Copper Company holds and claims the Millsite Claims described in Exhibit "A", and intends to continue diligent development of the Claims.

ack.  
Dec 5, 1979

Thomas J. Montgomery  
Thomas J. Montgomery  
Property Superintendent  
Inspiration Consolidated Copper Company

SUBSCRIBED AND SWORN to before me this 20<sup>th</sup> day of September, 1979.

Christina Seib  
Notary Public

My commission expires: My Commission Expires April 19, 1982



EXHIBIT "A" to Intention to Hold Mining Claims subscribed and sworn to by THOMAS J. MONTGOMERY, dated September 11, 1979, relative to the following unpatented Millsite Claims situated in the Globe Mining District, Gila County, Arizona, the Location Notices of which are recorded in the office of the County Recorder of said County as follows:

<u>Claim Name</u>	<u>Recorded Official Records</u>		<u>B.L.M. Serial No.</u>
	<u>Docket</u>	<u>Page</u>	
CROW MILL SITE 1	299	199	A MC 49457
CROW MILL SITE 2	299	200	A MC 49458
CROW MILL SITE 3	299	201	A MC 49459
CROW MILL SITE 4	299	202	A MC 49460
CROW MILL SITE 5	299	203	A MC 49461

RECEIVED  
 COUNTY RECORDER  
 GILA COUNTY, ARIZONA  
 SEP 18 1979

Land Subdivision Location: Section 34, Township 1 North, Range 14 East, G.&S.R.M.

**445014**

#300  
1:30

STATE OF ARIZONA, County of Gila, ss:  
 I do hereby certify that the within instrument was filed and recorded at request of Thomas J. Montgomery  
 Date Sept. 18, 1979 Time 1:30 P. M., Docket 483 Official Records Page s 141 & 142  
 Records of Gila County, Arizona.

WITNESS my hand and official seal the day and year first above written.

INDEXED  
 MICROFILMED  
 PAGED  
 COMPARED  
 MARY V. DE PAOLI, County Recorder  
 By Eva E. Foley, Deputy.

13 AMC 49462-49559

NOTICE OF INTENTION TO HOLD CLAIMS

STATE OF ARIZONA )  
                          )  
County of Gila     )

THOMAS J. MONTGOMERY, being duly sworn, deposes and says:

That he is a citizen of the United States and more than 18 years of age, resides at Inspiration in Gila County, Arizona, and is personally acquainted with the unpatented Millsite Claims listed in Exhibit "A", attached hereto and by this reference made a part hereof, situated in the Globe Mining District, Gila County, Arizona, the Location Notices of which are recorded in the office of the County Recorder of said County as set forth in said Exhibit "A".

That Inspiration Consolidated Copper Company holds and claims the Millsite Claims described in Exhibit "A", and intends to continue diligent development of the Claims.

Thomas J. Montgomery  
Thomas J. Montgomery  
Property Superintendent  
Inspiration Consolidated Copper Company

SUBSCRIBED AND SWORN to before me this 21<sup>st</sup> day of September, 1979.

Abner L. Selbe  
Notary Public

My commission expires: My Commission Expires April 19, 1982



ack  
12-5-79  
by

EXHIBIT "A" to Intention to Hold Mining Claims subscribed and sworn to by THOMAS J. MONTGOMERY, dated September 11, 1979, relative to the following unpatented Millsite Claims situated in the Globe Mining District, Gila County, Arizona, the Location Notices of which are recorded in the office of the County Recorder of said County as follows:

Claim Name	Recorded Official Records		B.L.M. Serial No.
	Docket	Page	
Ralston 1	337	33	A MC 49462
Ralston 2	337	35	A MC 49463
Ralston 3	337	37	A MC 49464
Ralston 4	337	39	A MC 49465
Ralston 5	337	41	A MC 49466
Ralston 6	337	43	A MC 49467
Ralston 7	337	45	A MC 49468
Ralston 8	337	47	A MC 49469
Ralston 9	337	49	A MC 49470
Ralston 10	337	51	A MC 49471
Ralston 11	337	53	A MC 49472
Ralston 12	337	55	A MC 49473
Ralston 13	337	57	A MC 49474
Ralston 14	337	59	A MC 49475
Ralston 15	337	61	A MC 49476
Ralston 16	337	63	A MC 49477
Ralston 17	337	65	A MC 49478
Ralston 18	337	67	A MC 49479
Ralston 19	337	69	A MC 49480
Ralston 20	337	71	A MC 49481
Ralston 21	337	73	A MC 49482
Ralston 22	337	75	A MC 49483
Ralston 23	337	77	A MC 49484
Ralston 24	337	79	A MC 49485
Ralston 25	337	81	A MC 49486
Ralston 26	337	83	A MC 49487
Ralston 27	337	85	A MC 49488
Ralston 28	337	87	A MC 49489
Ralston 29	337	89	A MC 49490
Ralston 30	337	91	A MC 49491
Ralston 31	337	845	A MC 49492
Ralston 32	337	847	A MC 49493
Ralston 33	337	849	A MC 49494
Ralston 34	337	851	A MC 49495
Ralston 35	337	853	A MC 49496
Ralston 36	337	855	A MC 49497
Ralston 37	337	857	A MC 49498
Ralston 38	337	859	A MC 49499
Ralston 39	337	861	A MC 49500
Ralston 40	337	863	A MC 49501
Ralston 41	337	865	A MC 49502
Ralston 42	337	867	A MC 49503
Ralston 43	337	869	A MC 49504
Ralston 44	337	871	A MC 49505
Ralston 45	337	873	A MC 49506
Ralston 46	337	875	A MC 49507
Ralston 47	337	877	A MC 49508
Ralston 48	337	879	A MC 49509
Ralston 49	337	881	A MC 49510
Ralston 50	337	883	A MC 49511
Ralston 51	337	885	A MC 49512
Ralston 52	337	887	A MC 49513
Ralston 53	337	889	A MC 49514
Ralston 54	337	891	A MC 49515
Ralston 55	337	893	A MC 49516
Ralston 56	337	895	A MC 49517
Ralston 57	337	897	A MC 49518
Ralston 58	337	899	A MC 49519
Ralston 59	337	901	A MC 49520
Ralston 60	337	903	A MC 49521

VICTORY WIN  
CLARK CO

CLARK COUNTY (Cont'd)

EXHIBIT "A"  
Page 2

Claim Name	Recorded Official Records		B.L.M. Serial No.
	Docket	Page	
Ralston 61	337	905	A MC 49522
Ralston 62	337	907	A MC 49523
Ralston 63	337	909	A MC 49524
Ralston 64	337	911	A MC 49525
Ralston 65	337	913	A MC 49526
Ralston 66	337	915	A MC 49527
Ralston 67	337	917	A MC 49528
Ralston 68	337	919	A MC 49529
Ralston 69	337	921	A MC 49530
Ralston 70	337	923	A MC 49531
Ralston 71	337	925	A MC 49532
Ralston 72	337	927	A MC 49533
Ralston 73	337	929	A MC 49534
Ralston 74	337	931	A MC 49535
Ralston 75	337	933	A MC 49536
Ralston 76	337	935	A MC 49537
Ralston 77	337	937	A MC 49538
Ralston 78	337	939	A MC 49539
Ralston 79	337	941	A MC 49540
Ralston 80	337	943	A MC 49541
Ralston 81	337	945	A MC 49542
Ralston 82	337	947	A MC 49543
Ralston 83	337	949	A MC 49544
Ralston 84	337	951	A MC 49545
Ralston 85	337	953	A MC 49546
Ralston 86	337	955	A MC 49547
Ralston 87	337	957	A MC 49548
Ralston 88	337	959	A MC 49549
Ralston 89	337	961	A MC 49550
Ralston 90	337	963	A MC 49551
Ralston 91	337	965	A MC 49552
Ralston 92	337	967	A MC 49553
Ralston 93	337	969	A MC 49554
Ralston 94	337	971	A MC 49555
Ralston 95	337	973	A MC 49556
Ralston 96	337	974	A MC 49557
Ralston 97	337	976	A MC 49558
Ralston 98	337	978	A MC 49559

Land Subdivision Location: Sections 13, 14, 23 and 24,  
Township 1 North, Range 14 East,  
G. & S. R. M.

445015

STATE OF ARIZONA, County of Gila, ss;  
I do hereby certify that the within instrument was filed and recorded at request of Thomas J. Montgomery  
Date Sept. 18, 1979 Time 1:30 P. M., Docket 483 Official Records Page s. 143-145  
Records of Gila County, Arizona.

WITNESS my hand and official seal the day and year first above written.

INDEXED  
MICROFILMED By Eva C. Foley Deputy.  
PAGED  
COMPARE

MARY V. DE PAOLI, County Recorder

BLM

7525

49393  
49395  
49397  
49399 - 49408  
49435

to process

NOTICE OF INTENTION TO HOLD CLAIMS

RECEIVED  
BLM, AZ STATE OFFICE  
OCT 19 10 00 AM '79  
PHOENIX, ARIZONA

STATE OF ARIZONA )  
County of Gila )

THOMAS J. MONTGOMERY, being duly sworn, deposes and says:

That he is a citizen of the United States and more than 18 years of age, resides at Inspiration in Gila County, Arizona, and is personally acquainted with the unpatented Millsite Claims listed in Exhibit "A", attached hereto and by this reference made a part hereof, situated in the Globe Mining District, Gila County, Arizona, the Location Notices of which are recorded in the office of the County Recorder of said County as set forth in said Exhibit "A".

That Inspiration Consolidated Copper Company holds and claims the Millsite Claims described in Exhibit "A", and intends to continue diligent development of the Claims.

*Thomas J. Montgomery*  
Thomas J. Montgomery  
Property Superintendent  
Inspiration Consolidated Copper Company

SUBSCRIBED AND SWORN to before me this 17 day of September, 1979.

*Christina S. [Signature]*  
Notary Public

My commission expires: My Commission Expires April 19, 1982





EXHIBIT "A" to Intention to Hold Mining Claims subscribed and sworn to by THOMAS J. MONTGOMERY, dated September 11, 1979, relative to the following unpatented Millsite Claims situated in the Globe Mining District, Gila County, Arizona, the Location Notices of which are recorded in the office of the County Recorder of said County as follows:

B.L.M. Serial No.	Claim Name	Original Location Official Records		Amended Location Official Records	
		Docket	Page	Docket	Page
A MC 49389	IL 175	216	604		
A MC 49391	IL 177	216	606		
A MC 49393	IL 179	216	608		
A MC 49395	IL 181	216	610		
A MC 49397	IL 183	216	612		
A MC 49399	IL 185	216	614		
A MC 49400	IL 188	216	617	299	204
A MC 49401	IL 189	216	618		
A MC 49402	IL 190	216	619	299	206
A MC 49403	IL 191	216	620		
A MC 49404	IL 192	216	621	299	208
A MC 49405	IL 193	216	622		
A MC 49406	IL 194	216	623	299	210
A MC 49407	IL 195	216	624		
A MC 49408	IL 196	216	624	299	212
A MC 49435	IL 310	299	214		

RECEIVED  
 B.L.M. AZ STATE OFFICE  
 OCT 19 10 00 AM '79  
 PHOENIX, ARIZONA

Land Subdivision Location: Section 34, Township 1 North, Range 14 East, G.&S.R.M.

**445016**

\$300  
11:30

STATE OF ARIZONA, County of Gila, ss:  
 I do hereby certify that the within instrument was filed and recorded at request of Thomas J. Montgomery

Date Sept. 18, 1979 Time 1:30 P. M., Docket 483 Official Records Pages 146 & 147  
 Records of Gila County, Arizona.

WITNESS my hand and official seal the day and year first above written.

INDEXED MARY V. DE PAOLI, County Recorder  
 MICROFILMED By Eva E. Foley Deputy.  
 PAGED  
 COMPARE

B.M.M

①

To DSC

AMC 49258 - 49277

NOTICE OF INTENTION TO HOLD CLAIMS

49439 - 49456

OK to process

STATE OF ARIZONA )  
County of Gila )

THOMAS J. MONTGOMERY, being duly sworn, deposes and says:

That he is a citizen of the United States and more than 18 years of age, resides at Inspiration in Gila County, Arizona, and is personally acquainted with the unpatented Millsite Claims listed in Exhibit "A", attached hereto and by this reference made a part hereof, situated in the Globe Mining District, Gila County, Arizona, the Location Notices of which are recorded in the office of the County Recorder of said County as set forth in said Exhibit "A".

That Inspiration Consolidated Copper Company holds and claims the Millsite Claims described in Exhibit "A", and intends to continue diligent development of the Claims.

ack.  
Rec. 5, 1919

Thomas J. Montgomery  
Thomas J. Montgomery  
Property Superintendent  
Inspiration Consolidated Copper Company

SUBSCRIBED AND SWORN to before me this 11<sup>th</sup> day of September, 1919.

Christina Selbe  
Notary Public

My commission expires: My Commission Expires April 19, 1932



EXHIBIT "A" to Intention to Hold Mining Claims subscribed and sworn to by THOMAS J. MONTGOMERY, dated September 11, 1979, relative to the following unpatented Millsite Claims situated in the Globe Mining District, Gila County, Arizona, the Location Notices of which are recorded in the office of the County Recorder of said County as follows:

B.L.M. Serial No.	Claim Name	Original Location Official Records		Amended Location Official Records	
		Docket	Page	Docket	Page
A MC 49258	IL 1	216	368	344	664
A MC 49259	IL 2	216	369	344	666
A MC 49260	IL 3	216	370	344	668
A MC 49261	IL 4	216	371	344	670
A MC 49262	IL 7	216	374	344	672
A MC 49263	IL 8	216	375	344	674
A MC 49264	IL 9	216	376	344	676
A MC 49265	IL 10	216	377	344	678
A MC 49266	IL 11	216	378	344	680
A MC 49267	IL 12	216	379	344	682
A MC 49268	IL 14	216	381	344	684
A MC 49269	IL 21	216	388	344	686
A MC 49270	IL 22	216	389	344	688
A MC 49271	IL 23	216	390	344	690
A MC 49272	IL 24	216	391	344	692
A MC 49273	IL 25	216	392	344	694
A MC 49274	IL 26	216	393	344	696
A MC 49275	IL 30	216	397	344	698
A MC 49276	IL 32	216	399	344	700
A MC 49277	IL 33	216	400	344	702
A MC 49439	Ridge 1	344	628		
A MC 49440	Ridge 2	344	630		
A MC 49441	Ridge 3	344	632		
A MC 49442	Ridge 4	344	634		
A MC 49443	Ridge 5	344	636		
A MC 49444	Ridge 6	344	638		
A MC 49445	Ridge 7	344	640		
A MC 49446	Ridge 8	344	642		
A MC 49447	Ridge 9	344	644		
A MC 49448	Ridge 10	344	646		
A MC 49449	Ridge 11	344	648		
A MC 49450	Ridge 12	344	650		
A MC 49451	Ridge 13	344	652		
A MC 49452	Ridge 14	344	654		
A MC 49453	Ridge 15	344	656		
A MC 49454	Ridge 16	344	658		
A MC 49455	Ridge 17	344	660		
A MC 49456	Ridge 18	344	662		

RECEIVED  
 COUNTY RECORDER  
 GILA COUNTY, ARIZONA  
 SEP 18 1979

Land Subdivision Location: Sections 25, 26, 35 and 36,  
Township 1 North, Range 14 East,  
G. & S. R. M.

**445017**

#300  
11:30

STATE OF ARIZONA, County of Gila, ss:  
I do hereby certify that the within instrument was filed and recorded at request of Thomas J. Montgomery  
Date Sept. 18, 1979 Time 1:30 P. M., Docket 483 Official Records Page s 148 & 149  
Records of Gila County, Arizona.

WITNESS my hand and official seal the day and year first above written.

INDEXED MARY V. DE PAOLI, County Recorder  
MICROFILMED by Eva E. Foley Deputy.  
PAGED  
COMPA

BLM

To BSC C MC 49278  
OK to process  
AMC 49313

NOTICE OF INTENTION TO HOLD CLAIMS

RECEIVED  
BLM RECORDS OFFICE  
OCT 19 10 00 AM '78  
PHOENIX, ARIZONA

STATE OF ARIZONA )  
                          )  
County of Gila     )

THOMAS J. MONTGOMERY, being duly sworn, deposes and says:

That he is a citizen of the United States and more than 18 years of age, resides at Inspiration in Gila County, Arizona, and is personally acquainted with the unpatented Millsite Claims listed in Exhibit "A", attached hereto and by this reference made a part hereof, situated in the Globe Mining District, Gila County, Arizona, the Location Notices of which are recorded in the office of the County Recorder of said County as set forth in said Exhibit "A".

That Inspiration Consolidated Copper Company holds and claims the Millsite Claims described in Exhibit "A", and intends to continue diligent development of the Claims.

*Thomas J. Montgomery*

Thomas J. Montgomery  
Property Superintendent  
Inspiration Consolidated Copper Company

SUBSCRIBED AND SWORN to before me this 11<sup>th</sup> day of September, 1979.

*Christina Sells*  
Notary Public

My commission expires: My Commission Expires April 19, 1982

ack.  
Dec. 5, 1979



EXHIBIT "A" to Intention to Hold Mining Claims subscribed and sworn to by THOMAS J. MONTGOMERY, dated September 11, 1979, relative to the following unpatented Millsite Claims situated in the Globe Mining District, Gila County, Arizona, the Location Notices of which are recorded in the office of the County Recorder of said County as follows:

B.L.M. Serial No.	Claim Name	Original Location Official Records		Amended Location Official Records	
		Docket	Page	Docket	Page
A MC 49278	IL 40	216	408	299	167
A MC 49279	IL 42	216	410	299	169
A MC 49280	IL 43	216	411	299	171
A MC 49281	IL 44	216	412	299	173
A MC 49282	IL 45	216	413	299	175
A MC 49283	IL 46	216	414	299	177
A MC 49284	IL 47	216	415	299	179
A MC 49285	IL 49	216	417	299	181
A MC 49286	IL 50	216	418		
A MC 49287	IL 52	216	420		
A MC 49288	IL 53	216	421	299	183
A MC 49289	IL 54	216	422		
A MC 49290	IL 55	216	423	299	185
A MC 49291	IL 56	216	424		
A MC 49292	IL 58	216	426		
A MC 49293	IL 59	216	427	299	187
A MC 49294	IL 62	216	430	299	189
A MC 49295	IL 64	216	432		
A MC 49296	IL 65	216	433	299	191
A MC 49297	IL 66	216	434		
A MC 49298	IL 67	216	435	299	193
A MC 49299	IL 68	216	436		
A MC 49300	IL 69	216	437		
A MC 49301	IL 70	216	438		
A MC 49302	IL 71	216	439		
A MC 49303	IL 72	216	440		
A MC 49304	IL 73	216	441		
A MC 49305	IL 74	216	442		
A MC 49306	IL 75	216	443		
A MC 49307	IL 76	216	444		
A MC 49308	IL 77	216	445		
A MC 49309	IL 78	216	446	299	195
A MC 49310	IL 79	216	447	299	197
A MC 49311	IL 80	216	448		
A MC 49312	IL 81	216	449		
A MC 49313	IL 82	216	450		

RECEIVED  
 COUNTY RECORDER  
 GILA COUNTY, ARIZONA  
 SEP 11 1979

Land Subdivision Location: Sections 34 and 35, Township 1 North, Range 14 East, G.&S.R.M.

**445018**

#300  
1:30  
C

STATE OF ARIZONA, County of Gila, ss;  
 I do hereby certify that the within instrument was filed and recorded at request of Thomas J. Montgomery

Date Sept. 18, 1979 Time 1:30 P. M., Docket 483 Official Records Page s 150 & 151  
 Records of Gila County, Arizona.

WITNESS my hand and official seal the day and year first above written.

INDEXED  
 MICROFILMED  
 PAGED  
 COMPARED  
 MARY V. DE PAOLI, County Recorder  
 By Eva C. Foley Deputy.

Amc 49314 - 49390

49392 OK to p. 49388-49388  
49394  
49396  
49398  
49409 - 49434  
49436 - 49438

BLM

NOTICE OF INTENTION TO HOLD CLAIMS

RECEIVED  
BLM RECORDS OFFICE  
PHOENIX, ARIZONA  
OCT 19 10 00 AM '79

STATE OF ARIZONA )  
                                  )  
County of Gila        )

THOMAS J. MONTGOMERY, being duly sworn, deposes and says:

That he is a citizen of the United States and more than 18 years of age, resides at Inspiration in Gila County, Arizona, and is personally acquainted with the unpatented Millsite Claims listed in Exhibit "A", attached hereto and by this reference made a part hereof, situated in the Globe Mining District, Gila County, Arizona, the Location Notices of which are recorded in the office of the County Recorder of said County as set forth in said Exhibit "A".

That Inspiration Consolidated Copper Company holds and claims the Millsite Claims described in Exhibit "A", and intends to continue diligent development of the Claims.

Thomas J. Montgomery  
Thomas J. Montgomery  
Property Superintendent  
Inspiration Consolidated Copper Company

SUBSCRIBED AND SWORN to before me this 11<sup>th</sup> day of September, 1979.

Christina Siebe  
Notary Public

My commission expires: ~~My~~ Commission Expires April 19, 1982

Acc. 12-3-79 rlg



EXHIBIT "A" to Intention to Hold Mining Claims subscribed and sworn to by THOMAS J. MONTGOMERY, dated September 11, 1979, relative to the following unpatented Millsite Claims situated in the Globe Mining District, Gila County, Arizona, the location notices of which are recorded in the office of the County Recorder of said County as follows:

B.L.M. Serial No.	Claim Name	Original Location Official Records		Amended Location Official Records	
		Docket	Page	Docket	Page
A MC 49314	IL 88	216	516		
A MC 49315	IL 89	216	517		
A MC 49316	IL 90	216	518		
A MC 49317	IL 91	216	519		
A MC 49318	IL 92	216	520		
A MC 49319	IL 93	216	521		
A MC 49320	IL 94	216	522		
A MC 49321	IL 95	216	523		
A MC 49322	IL 96	216	524		
A MC 49323	IL 97	216	525		
A MC 49324	IL 98	216	526		
A MC 49325	IL 99	216	527		
A MC 49326	IL 100	216	528		
A MC 49327	IL 101	216	529		
A MC 49328	IL 102	216	530		
A MC 49329	IL 103	216	531		
A MC 49330	IL 106✓	216	534		
A MC 49331	IL 107	216	535		
A MC 49332	IL 108	216	536		
A MC 49333	IL 109	216	537		
A MC 49334	IL 110	216	538		
A MC 49335	IL 111	216	539		
A MC 49336	IL 112	216	540		
A MC 49337	IL 113	216	541		
A MC 49338	IL 114	216	542		
A MC 49339	IL 115	216	543		
A MC 49340	IL 116	216	544		
A MC 49341	IL 117	216	545		
A MC 49342	IL 118	216	546		
A MC 49343	IL 119	216	547		
A MC 49344	IL 120	216	550		
A MC 49345	IL 121	216	551	305	422
A MC 49346	IL 122	216	552		
A MC 49347	IL 123	216	553	305	421
A MC 49348	IL 124	216	554		
A MC 49349	IL 125	216	555		
A MC 49350	IL 126	216	556		
A MC 49351	IL 127	216	557		
A MC 49352	IL 128	216	558		
A MC 49353	IL 129	216	559		
A MC 49354	IL 130	216	560		
A MC 49355	IL 131	216	561		
A MC 49356	IL 132	216	562		
A MC 49357	IL 133	216	563		
A MC 49358	IL 134	216	564		
A MC 49359	IL 135	216	565		
A MC 49360	IL 136	216	566		
A MC 49361	IL 137	216	567		
A MC 49362	IL 138	216	568		
A MC 49363	IL 139✓	216	569		

(Cont'd)

RECEIVED  
 OCT 10 10 00 AM '79  
 PHOENIX, ARIZONA

Serial No.	Claim Name	Original Location Official Records		Amended Location Official Records	
		Docket	Page	Docket	Page
A MC 49364	IL 143	216	573	305	420
A MC 49365	IL 144	216	574	305	419
A MC 49366	IL 145	216	575	305	418
A MC 49367	IL 146	216	576		
A MC 49368	IL 147	216	577		
A MC 49369	IL 148	216	578		
A MC 49370	IL 149	216	579		
A MC 49371	IL 150	216	579-A		
A MC 49372	IL 151	216	580		
A MC 49373	IL 152	216	581		
A MC 49374	IL 153	216	582		
A MC 49375	IL 154	216	583		
A MC 49376	IL 155	216	584		
A MC 49377	IL 156	216	585		
A MC 49378	IL 157	216	586		
A MC 49379	IL 158	216	587		
A MC 49380	IL 159	216	588		
A MC 49381	IL 160	216	589		
A MC 49382	IL 161	216	590		
A MC 49383	IL 162	216	591		
A MC 49384	IL 163	216	592		
A MC 49385	IL 168	216	597	305	417
A MC 49386	IL 170	216	599		
A MC 49387	IL 172	216	601		
A MC 49388	IL 174	216	603		
A MC 49390	IL 176	216	605		
A MC 49392	IL 178	216	607		
A MC 49394	IL 180	216	609		
skips A MC 49396	IL 182	216	611		
A MC 49398	IL 184	216	613		
A MC 49409	IL 200	216	548		
A MC 49410	IL 201	216	549		
A MC 49411	IL 202	230	605		
A MC 49412	IL 203	230	606		
A MC 49413	IL 204	230	607		
A MC 49414	IL 205	230	608		
A MC 49415	IL 206	230	609		
A MC 49416	IL 207	230	610		
A MC 49417	IL 208	230	611		
A MC 49418	IL 209	230	612		
A MC 49419	IL 210	230	613		
A MC 49420	IL 211	230	614		
A MC 49421	IL 212	230	615		
A MC 49422	IL 213	230	616		
A MC 49423	IL 214	230	617		
A MC 49424	IL 215	230	618		
A MC 49425	IL 216	230	619		
A MC 49426	IL 217	230	620		
A MC 49427	IL 218	230	621		
A MC 49428	IL 219	230	622		
A MC 49429	IL 304	299	216		
A MC 49430	IL 305	299	217		
A MC 49431	IL 306	299	218		
A MC 49432	IL 307	299	219		
A MC 49433	IL 308	299	220		
A MC 49434	IL 309	299	221		
A MC 49436	IL 311	305	415		
A MC 49437	IL 312	305	416		
A MC 49438	IL 313	308	973		

RECEIVED  
 BLM FEDERAL OFFICE  
 PHOENIX, ARIZONA  
 OCT 19 10 00 AM '79

Land Subdivision Location: Sections 33 and 34, Township 1 North, Range 14 East, G.&S.R.M.; Sections 33 and 34, Township 1 South, Range 14 East, G.&S.R.M.



445019

#200  
1:30  
C

STATE OF ARIZONA, County of Gila, ss:

I do hereby certify that the within instrument was filed and recorded at request of Thomas J. Montgomery

Date Sept. 18, 1979 Time 1:30 P. M., Docket 483 Official Records Page s. 152-155  
Records of Gila County, Arizona.

WITNESS my hand and official seal the day and year first above written.

MARY V. DE PAOLI, County Recorder

INDEXED  
MICROFILMED By Eva E. Foley Deputy.  
PAGED  
COMPARED

BLM

6

HMC 49389

49391  
49393  
49395  
49397  
49399 - 49408  
49435

NOTICE OF INTENTION TO HOLD CLAIMS

STATE OF ARIZONA )  
County of Gila )

RECEIVED  
BLM FIELD OFFICE  
PHOENIX, ARIZONA  
OCT 19 10 00 AM '79

THOMAS J. MONTGOMERY, being duly sworn, deposes and says:

That he is a citizen of the United States and more than 18 years of age, resides at Inspiration in Gila County, Arizona, and is personally acquainted with the unpatented Millsite Claims listed in Exhibit "A", attached hereto and by this reference made a part hereof, situated in the Globe Mining District, Gila County, Arizona, the Location Notices of which are recorded in the office of the County Recorder of said County as set forth in said Exhibit "A".

That Inspiration Consolidated Copper Company holds and claims the Millsite Claims described in Exhibit "A", and intends to continue diligent development of the Claims.

ack. 12-3-79  
rag

Thomas J. Montgomery  
Thomas J. Montgomery  
Property Superintendent  
Inspiration Consolidated Copper Company

SUBSCRIBED AND SWORN to before me this 17 day of September, 1979.

Christina Selbe  
Notary Public

My commission expires: My Commission Expires April 19, 1982



EXHIBIT "A" to Intention to Hold Mining Claims subscribed and sworn to by THOMAS J. MONTGOMERY, dated September 11, 1979, relative to the following unpatented Millsite Claims situated in the Globe Mining District, Gila County, Arizona, the Location Notices of which are recorded in the office of the County Recorder of said County as follows:

B.L.M. Serial No.	Claim Name	Original Location Official Records		Amended Location Official Records	
		Docket	Page	Docket	Page
A MC 49389	IL 175	216	604		
A MC 49391	IL 177	216	606		
A MC 49393	IL 179	216	608		
A MC 49395	IL 181	216	610		
A MC 49397	IL 183	216	612		
A MC 49399	IL 185	216	614		
A MC 49400	IL 188	216	617	299	204
A MC 49401	IL 189	216	618		
A MC 49402	IL 190	216	619	299	206
A MC 49403	IL 191	216	620		
A MC 49404	IL 192	216	621	299	208
A MC 49405	IL 193	216	622		
A MC 49406	IL 194	216	623	299	210
A MC 49407	IL 195	216	624		
A MC 49408	IL 196	216	624	299	212
A MC 49435	IL 310	299	214		

COUNTY RECORDER  
 GILA COUNTY, ARIZONA

Land Subdivision Location: Section 34, Township 1 North, Range 14 East, G.&S.R.M.

445016

\$300  
1:30

STATE OF ARIZONA, County of Gila, ss:  
I do hereby certify that the within instrument was filed and recorded at request of Thomas J. Montgomery

Date Sept. 18, 1979 Time 1:30 P. M., Docket 483 Official Records Pages 146 & 147  
Records of Gila County, Arizona.

WITNESS my hand and official seal the day and year first above written.

INDEXED MARY V. DE PAOLI, County Recorder  
 MICROFILMED By Eva E. Foley Deputy.  
 PAGED  
 COMPARE

**NOTICE!!**

**These documents have been scanned!**

**Do not place un-scanned documents beneath this notice!**

**Do not remove this notice from this file!**

GPO Jacket No. 560-102  
Print Order 61549  
Rise Business Services, LLC  
Job=AZ15 9/20/2019



Box Number= AZ15260



Claim Begin-End: AMC049212-AMC049624

**5 Miscellaneous**



AZ15260-5

AMC048976-AMC049212

**NO  
DOCUMENTS  
FOUND**

NO DOCUMENTS FOUND  
NO DOCUMENTS FOUND

**NOTICE!!**

**These documents have been scanned!**

**Do not place un-scanned documents beneath this notice!**

**Do not remove this notice from this file!**

GPO Jacket No. 560-102  
Print Order 61549  
Rise Business Services, LLC  
Job=AZ15 9/20/2019



Box Number= AZ15260



Claim Begin-End: AMC049212-AMC049624

**6 Location Notices-Amendments and Supporting Documents**



AZ15260-5

AMC048976-AMC049212

**NO  
DOCUMENTS  
FOUND**

NO DOCUMENTS FOUND  
NO DOCUMENTS FOUND